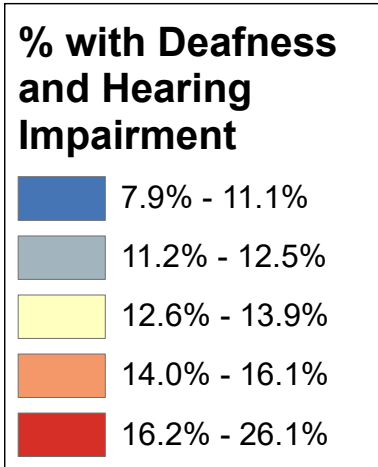
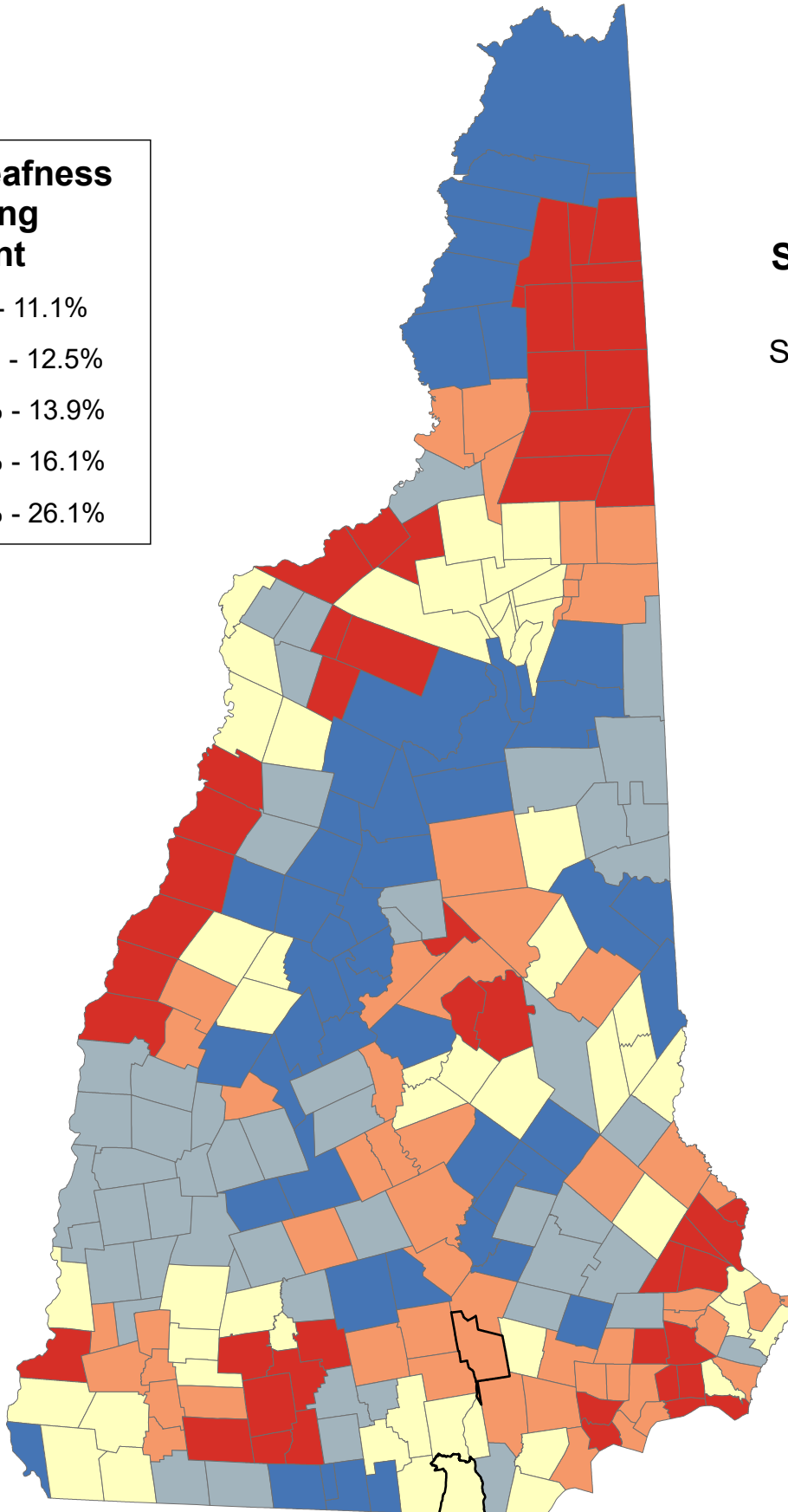


Percentage of Medicare Beneficiaries Age 65+ Ever Diagnosed with Deafness and Hearing Impairment

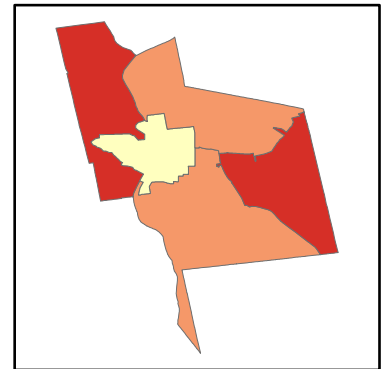


State Average: 14.4%

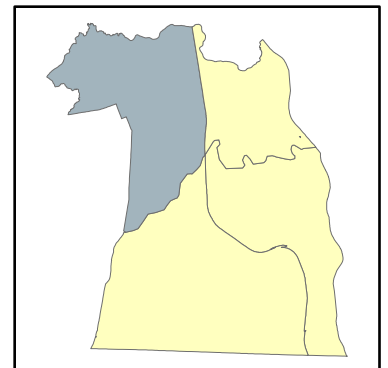
Source: CMS, 2014, 2015



Manchester Neighborhoods



Nashua Neighborhoods



% 65+ with Clinical Diagnosis of Deafness or Hearing Impairment

Acworth	11.58%	Dalton	16.23%	Haverhill	13.19%	Nelson	12.67%	South Hampton	16.28%	Manchester	
Albany	11.28%	Danbury	10.96%	Hebron	11.02%	New Boston	14.47%	Springfield	10.14%	Central Manchester	13.55%
Alexandria	10.57%	Danville	14.68%	Henniker	13.93%	New Castle	14.37%	Stark	14.57%	Manchester: West	16.60%
Allenstown	10.97%	Deerfield	11.41%	Hill	10.96%	New Durham	12.82%	Stewartstown	10.81%	Manchester: South	15.39%
Alstead	11.58%	Deering	11.87%	Hillsborough	11.87%	New Hampton	14.52%	Stoddard	12.67%	Manchester: North	15.86%
Alton	12.13%	Derry	14.30%	Hinsdale	10.86%	New Ipswich	7.91%	Strafford	15.68%	Manchester: East	16.53%
Amherst	13.86%	Dorchester	11.02%	Holderness	12.28%	New London	16.04%	Stratford	10.81%		
Andover	11.25%	Dover	18.24%	Hollis	12.81%	Newbury	12.02%	Stratham	15.13%	Nashua	
Antrim	12.90%	Dublin	15.78%	Hooksett	14.61%	Newfields	15.13%	Sugar Hill	17.52%	Nashua: Zip 03060	13.33%
Ashland	12.28%	Dummer	16.12%	Hopkinton	12.37%	Newington	12.50%	Sullivan	15.72%	Nashua: Zip 03062	13.56%
Atkinson	17.53%	Dunbarton	10.28%	Hudson	12.42%	Newmarket	14.71%	Sunapee	12.41%	Nashua: Zip 03063	11.86%
Auburn	12.90%	Durham	17.95%	Jackson	10.54%	Newport	12.08%	Surry	15.72%	Nashua: Zip 03064	12.94%
Barnstead	9.09%	East Kingston	16.28%	Jaffrey	16.19%	Newton	15.70%	Sutton	12.02%		
Barrington	12.86%	Easton	17.52%	Jefferson	12.99%	North Hampton	11.92%	Swanzey	13.32%		
Bartlett	10.54%	Eaton	12.04%	Keene	15.72%	Northfield	13.43%	Tamworth	13.67%		
Bath	12.75%	Effingham	10.92%	Kensington	19.61%	Northumberland	14.57%	Temple	16.42%		
Bedford	15.71%	Ellsworth	10.95%	Kingston	14.05%	Northwood	11.92%	Thornton	9.37%	Unincorporated Places	
Belmont	13.38%	Enfield	14.44%	Laconia	17.44%	Nottingham	11.82%	Tilton	13.43%	<i>Atkinson and Gilmanton Academy Grant</i>	
Bennington	12.90%	Epping	11.55%	Lancaster	12.36%	Orange	13.14%	Troy	15.78%	<i>Bean's Grant</i>	
Benton	13.19%	Epsum	12.47%	Landaff	11.95%	Orford	16.90%	Tuftonboro	13.45%	<i>Bean's Purchase</i>	
Berlin	17.44%	Errol	16.12%	Langdon	11.58%	Ossipee	10.04%	Unity	12.08%	<i>Cambridge</i>	
Bethlehem	12.65%	Exeter	19.61%	Lebanon	18.22%	Pelham	12.61%	Wakefield	10.92%	<i>Chandler's Purchase</i>	
Boscawen	15.96%	Farmington	11.87%	Lee	17.01%	Pembroke	10.97%	Walpole	13.38%	<i>Crawford's Purchase</i>	
Bow	15.66%	Fitzwilliam	12.08%	Lempster	12.41%	Peterborough	20.04%	Warner	11.07%	<i>Cutt's Grant</i>	
Bradford	11.07%	Francestown	16.42%	Lincoln	8.71%	Piermont	16.90%	Warren	11.99%	<i>Dix's Grant</i>	
Brentwood	19.61%	Franconia	17.52%	Lisbon	11.95%	Pittsburg	10.68%	Washington	11.87%	<i>Dixville</i>	
Bridgewater	10.57%	Franklin	14.57%	Litchfield	13.67%	Pittsfield	10.67%	Waterville Valley	8.71%	<i>Erving's Location</i>	
Bristol	10.57%	Freedom	12.04%	Littleton	16.95%	Plainfield	18.22%	Weare	10.28%	<i>Green's Grant</i>	
Brookfield	12.99%	Fremont	14.00%	Londonderry	15.04%	Plaisow	14.86%	Webster	15.96%	<i>Hadley's Purchase</i>	
Brookline	10.53%	Gilford	16.27%	Loudon	10.80%	Plymouth	10.57%	Wentworth	11.99%	<i>Kilkenny</i>	
Campton	10.95%	Gilmanton	13.84%	Lyman	11.95%	Portsmouth	14.32%	Westmoreland	17.24%	<i>Livermore</i>	
Canaan	13.14%	Gilsum	11.58%	Lyme	16.90%	Randolph	12.99%	Whitefield	16.23%	<i>Low and Burbank's Grant</i>	
Candia	11.78%	Goffstown	14.74%	Lyndeborough	12.42%	Raymond	10.87%	Wilmot	10.14%	<i>Martin's Location</i>	
Canterbury	14.41%	Gorham	16.09%	Madbury	17.01%	Richmond	13.32%	Wilton	11.76%	<i>Millsfield</i>	
Carroll	12.99%	Goshen	12.41%	Madison	11.53%	Rindge	12.08%	Winchester	13.32%	<i>Odell</i>	
Center Harbor	18.34%	Grafton	13.14%	Manchester	15.61%	Rochester	15.84%	Windham	13.74%	<i>Pinkham's Grant</i>	
Charlestown	12.08%	Grantham	15.59%	Marlborough	15.78%	Rollinsford	18.60%	Windsor	11.87%	<i>Sargent's Purchase</i>	
Chatham	12.33%	Greenfield	16.42%	Marlow	11.58%	Roxbury	15.72%	Wolfeboro	13.98%	<i>Second College Grant</i>	
Chester	14.07%	Greenland	12.50%	Mason	8.45%	Rumney	11.02%	Woodstock	9.37%	<i>Success</i>	
Chesterfield	12.76%	Greenville	8.45%	Meredith	14.52%	Rye	13.90%			<i>Thompson and Meserves Purchase</i>	
Chichester	10.67%	Groton	11.02%	Merrimack	12.74%	Salem	16.00%			<i>Wentworth's Location</i>	
Claremont	12.08%	Hale's Location	10.54%	Middleton	12.82%	Salisbury	11.25%				
Clarksville	10.68%	Hampstead	16.52%	Milan	16.12%	Sanbornton	10.96%				
Colebrook	10.81%	Hampton	15.20%	Milford	12.73%	Sandown	15.02%				
Columbia	10.81%	Hampton Falls	13.25%	Milton	12.53%	Sandwich	14.08%				
Concord	15.96%	Hancock	17.36%	Monroe	12.75%	Seabrook	17.28%				
Conway	12.33%	Hanover	26.12%	Mont Vernon	12.42%	Sharon	20.04%				
Cornish	12.08%	Harrisville	12.67%	Moultonborough	14.08%	Shelburne	16.09%				
Croydon	12.08%	Hart's Location	10.54%	Nashua	13.09%	Somersworth	15.65%				

% 65+ with Clinical Diagnosis of Deafness or Hearing Impairment (Ranked)

Hanover	26.12%	Marlborough	15.78%	Tilton	13.43%	Holderness	12.28%	Hill	10.96%	Manchester	
Peterborough	20.04%	Troy	15.78%	Walpole	13.38%	Alton	12.13%	Sanbornton	10.96%	Manchester: West	16.60%
Sharon	20.04%	Keene	15.72%	Belmont	13.38%	Fitzwilliam	12.08%	Campton	10.95%	Manchester: East	16.53%
Brentwood	19.61%	Roxbury	15.72%	Richmond	13.32%	Rindge	12.08%	Ellsworth	10.95%	Manchester: North	15.86%
Exeter	19.61%	Sullivan	15.72%	Swanzey	13.32%	Charlestown	12.08%	Effingham	10.92%	Manchester: South	15.39%
Kensington	19.61%	Surry	15.72%	Winchester	13.32%	Claremont	12.08%	Wakefield	10.92%	Central Manchester	13.55%
Rollinsford	18.60%	Bedford	15.71%	Hampton Falls	13.25%	Cornish	12.08%	Raymond	10.87%		
Center Harbor	18.34%	Newton	15.70%	Benton	13.19%	Croydon	12.08%	Hinsdale	10.86%	Nashua	
Dover	18.24%	Strafford	15.68%	Haverhill	13.19%	Newport	12.08%	Colebrook	10.81%	Nashua: Zip 03062	13.56%
Lebanon	18.22%	Bow	15.66%	Canaan	13.14%	Unity	12.08%	Columbia	10.81%	Nashua: Zip 03060	13.33%
Plainfield	18.22%	Somersworth	15.65%	Grafton	13.14%	Eaton	12.04%	Stewartstown	10.81%	Nashua: Zip 03064	12.94%
Durham	17.95%	Manchester	15.61%	Orange	13.14%	Freedom	12.04%	Stratford	10.81%	Nashua: Zip 03063	11.86%
Atkinson	17.53%	Grantham	15.59%	Nashua	13.09%	Newbury	12.02%	Loudon	10.80%		
Easton	17.52%	Hampton	15.20%	Carroll	12.99%	Sutton	12.02%	Clarksville	10.68%		
Franconia	17.52%	Newfields	15.13%	Jefferson	12.99%	Warren	11.99%	Pittsburg	10.68%		
Sugar Hill	17.52%	Stratham	15.13%	Randolph	12.99%	Wentworth	11.99%	Chichester	10.67%		
Berlin	17.44%	Londonderry	15.04%	Brookfield	12.99%	Landaff	11.95%	Pittsfield	10.67%	Unincorporated Places	
Laconia	17.44%	Sandown	15.02%	Antrim	12.90%	Lisbon	11.95%	Alexandria	10.57%	<i>Atkinson and Gilmanton Academy Grant</i>	
Hancock	17.36%	Plaistow	14.86%	Bennington	12.90%	Lyman	11.95%	Bridgewater	10.57%	<i>Bean's Grant</i>	
Seabrook	17.28%	Goffstown	14.74%	Auburn	12.90%	North Hampton	11.92%	Bristol	10.57%	<i>Bean's Purchase</i>	
Westmoreland	17.24%	Newmarket	14.71%	Barrington	12.86%	Northwood	11.92%	Plymouth	10.57%	<i>Cambridge</i>	
Lee	17.01%	Danville	14.68%	Middleton	12.82%	Deering	11.87%	Bartlett	10.54%	<i>Chandler's Purchase</i>	
Madbury	17.01%	Hooksett	14.61%	New Durham	12.82%	Hillsborough	11.87%	Woodstock	10.54%	<i>Crawford's Purchase</i>	
Littleton	16.95%	Franklin	14.57%	Hollis	12.81%	Washington	11.87%	Hart's Location	10.54%	<i>Cutt's Grant</i>	
Lyme	16.90%	Northumberland	14.57%	Chesterfield	12.76%	Windsor	11.87%	Jackson	10.54%	<i>Dix's Grant</i>	
Orford	16.90%	Stark	14.57%	Bath	12.75%	Farmington	11.87%	Brookline	10.53%	<i>Dixville</i>	
Piermont	16.90%	Meredith	14.52%	Monroe	12.75%	Nottingham	11.82%	Dunbarton	10.28%	<i>Erving's Location</i>	
Hampstead	16.52%	New Hampton	14.52%	Merrimack	12.74%	Candia	11.78%	Weare	10.28%	<i>Green's Grant</i>	
Francestown	16.42%	New Boston	14.47%	Milford	12.73%	Wilton	11.76%	Springfield	10.14%	<i>Hadley's Purchase</i>	
Greenfield	16.42%	Enfield	14.44%	Harrisville	12.67%	Acworth	11.58%	Wilmot	10.14%	<i>Kilkenny</i>	
Temple	16.42%	Canterbury	14.41%	Nelson	12.67%	Alstead	11.58%	Ossipee	10.04%	<i>Livermore</i>	
East Kingston	16.28%	New Castle	14.37%	Stoddard	12.67%	Gilsum	11.58%	Thornton	9.37%	<i>Low and Burbank's Grant</i>	
South Hampton	16.28%	Portsmouth	14.32%	Bethlehem	12.65%	Langdon	11.58%	Woodstock	9.37%	<i>Martin's Location</i>	
Gilford	16.27%	Derry	14.30%	Pelham	12.61%	Marlow	11.58%	Barnstead	9.09%	<i>Millsfield</i>	
Dalton	16.23%	Moultonborough	14.08%	Milton	12.53%	Epping	11.55%	Lincoln	8.71%	<i>Odell</i>	
Whitefield	16.23%	Sandwich	14.08%	Greenland	12.50%	Madison	11.53%	Waterville Valley	8.71%	<i>Pinkham's Grant</i>	
Jaffrey	16.19%	Chester	14.07%	Newington	12.50%	Deerfield	11.41%	Greenville	8.45%	<i>Sargent's Purchase</i>	
Dummer	16.12%	Kingston	14.05%	Epsom	12.47%	Albany	11.28%	Mason	8.45%	<i>Second College Grant</i>	
Errol	16.12%	Fremont	14.00%	Lyndeborough	12.42%	Andover	11.25%	New Ipswich	7.91%	<i>Success</i>	
Milan	16.12%	Wolfeboro	13.98%	Mont Vernon	12.42%	Salisbury	11.25%			<i>Thompson and Meserves Purchase</i>	
Gorham	16.09%	Henniker	13.93%	Hudson	12.42%	Bradford	11.07%			<i>Wentworth's Location</i>	
Shelburne	16.09%	Rye	13.90%	Goshen	12.41%	Warner	11.07%				
New London	16.04%	Amherst	13.86%	Lempster	12.41%	Dorchester	11.02%				
Salem	16.00%	Gilmanton	13.84%	Sunapee	12.41%	Groton	11.02%				
Boscawen	15.96%	Windham	13.74%	Hopkinton	12.37%	Hebron	11.02%				
Concord	15.96%	Litchfield	13.67%	Lancaster	12.36%	Rumney	11.02%				
Webster	15.96%	Tamworth	13.67%	Chatham	12.33%	Allenstown	10.97%				
Rochester	15.84%	Tuftonboro	13.45%	Conway	12.33%	Pembroke	10.97%				
Dublin	15.78%	Northfield	13.43%	Ashland	12.28%	Danbury	10.96%				