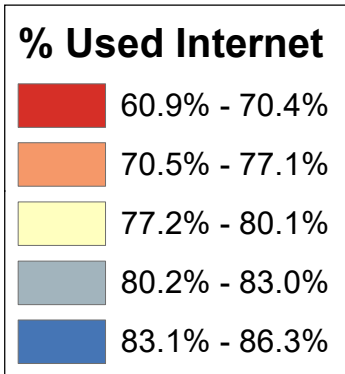
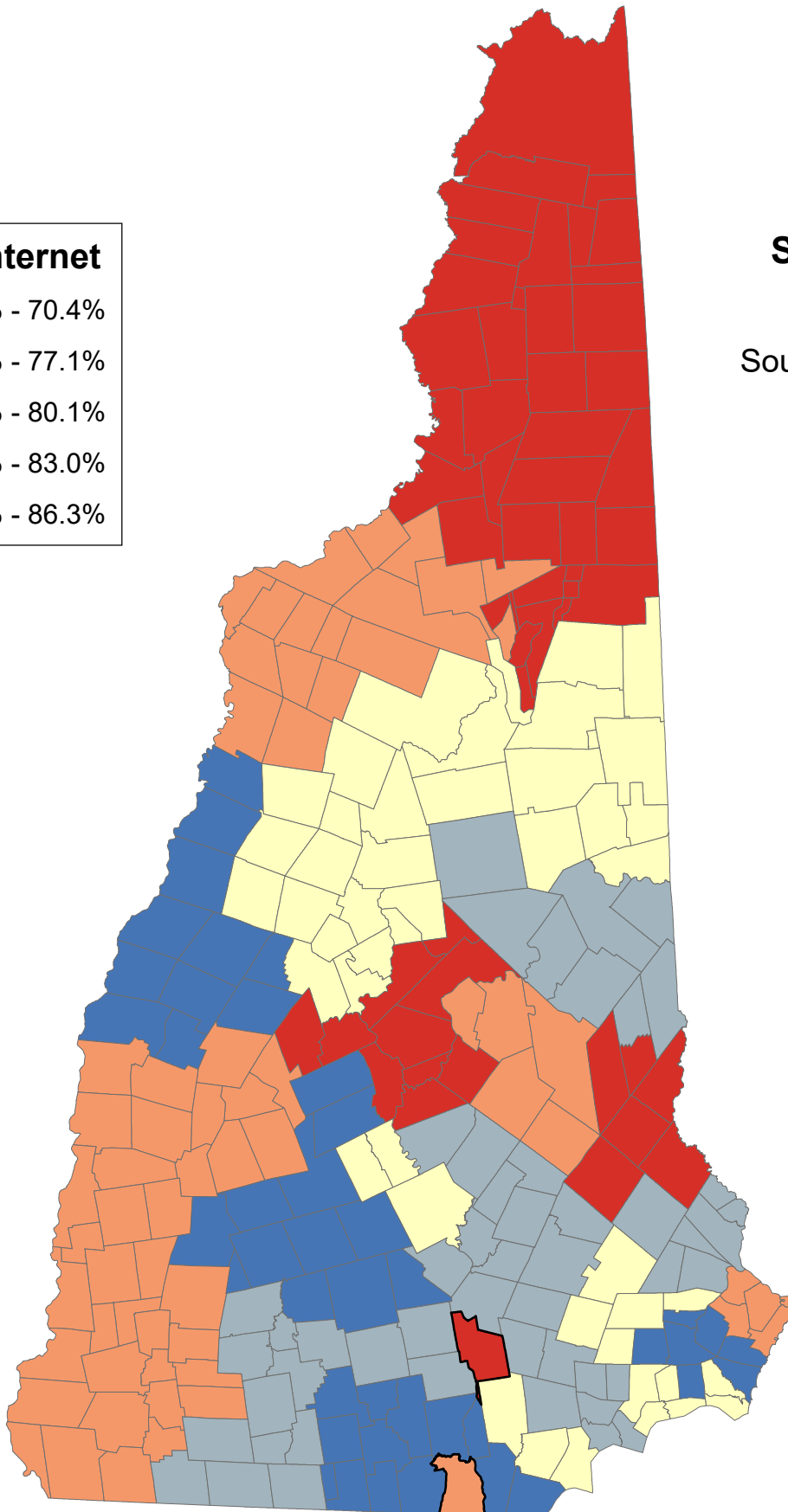


# Percentage of Persons Age 60+ Who Used Internet in Last Month

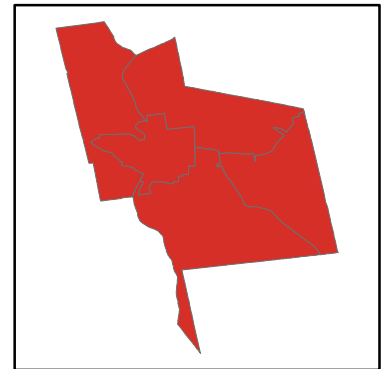


**State Average: 77.6%**

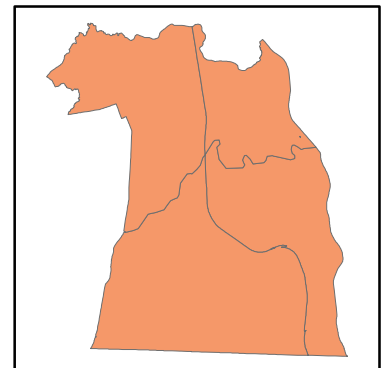
Source: BRFSS, 2014-2016



**Manchester Neighborhoods**



**Nashua Neighborhoods**



## % 60+ Who Used Internet in Last Month

|               |        |                 |        |                |        |                |        |                   |        |                                             |        |
|---------------|--------|-----------------|--------|----------------|--------|----------------|--------|-------------------|--------|---------------------------------------------|--------|
| Acworth       | 76.49% | Dalton          | 72.90% | Haverhill      | 72.90% | Nelson         | 77.13% | South Hampton     | 78.24% | <b>Manchester</b>                           |        |
| Albany        | 79.97% | Danbury         | 70.44% | Hebron         | 78.92% | New Boston     | 81.90% | Springfield       | 76.49% | Central Manchester                          | 63.70% |
| Alexandria    | 78.92% | Danville        | 80.13% | Henniker       | 83.03% | New Castle     | 75.10% | Stark             | 60.95% | Manchester: West                            | 63.70% |
| Allenstown    | 81.32% | Deerfield       | 81.90% | Hill           | 70.44% | New Durham     | 70.12% | Stewartstown      | 60.95% | Manchester: South                           | 63.70% |
| Alstead       | 76.49% | Deering         | 83.03% | Hillsborough   | 83.03% | New Hampton    | 70.44% | Stoddard          | 77.13% | Manchester: North                           | 63.70% |
| Alton         | 74.41% | Derry           | 80.13% | Hinsdale       | 77.13% | New Ipswich    | 81.77% | Strafford         | 70.12% | Manchester: East                            | 63.70% |
| Amherst       | 83.78% | Dorchester      | 78.92% | Holderness     | 78.92% | New London     | 76.49% | Stratford         | 60.95% |                                             |        |
| Andover       | 83.03% | Dover           | 80.11% | Hollis         | 83.78% | Newbury        | 76.49% | Stratham          | 86.30% | <b>Nashua</b>                               |        |
| Antrim        | 81.77% | Dublin          | 77.13% | Hooksett       | 81.90% | Newfields      | 86.30% | Sugar Hill        | 72.90% | Nashua: Zip 03060                           | 70.98% |
| Ashland       | 78.92% | Dummer          | 61.32% | Hopkinton      | 83.03% | Newington      | 75.10% | Sullivan          | 75.10% | Nashua: Zip 03062                           | 70.98% |
| Atkinson      | 80.13% | Dunbarton       | 83.03% | Hudson         | 85.08% | Newmarket      | 78.24% | Sunapee           | 76.49% | Nashua: Zip 03063                           | 70.98% |
| Auburn        | 81.90% | Durham          | 80.11% | Jackson        | 79.97% | Newport        | 76.49% | Surry             | 75.10% | Nashua: Zip 03064                           | 70.98% |
| Barnstead     | 74.41% | East Kingston   | 78.24% | Jaffrey        | 81.77% | Newton         | 78.24% | Sutton            | 76.49% |                                             |        |
| Barrington    | 80.11% | Easton          | 72.90% | Jefferson      | 60.95% | North Hampton  | 86.30% | Swanzey           | 77.13% |                                             |        |
| Bartlett      | 79.97% | Eaton           | 79.97% | Keene          | 75.10% | Northfield     | 70.44% | Tamworth          | 79.97% |                                             |        |
| Bath          | 72.90% | Effingham       | 82.96% | Kensington     | 86.30% | Northumberland | 60.95% | Temple            | 81.77% |                                             |        |
| Bedford       | 81.90% | Ellsworth       | 78.92% | Kingston       | 78.24% | Northwood      | 81.32% | Thornton          | 78.92% | <b>Unincorporated Places</b>                |        |
| Belmont       | 70.44% | Enfield         | 84.82% | Laconia        | 74.41% | Nottingham     | 78.24% | Tilton            | 70.44% | <i>Atkinson and Gilmanton Academy Grant</i> |        |
| Bennington    | 81.77% | Epping          | 78.24% | Lancaster      | 60.95% | Orange         | 84.82% | Troy              | 77.13% | <i>Bean's Grant</i>                         |        |
| Benton        | 72.90% | Epsom           | 81.32% | Landaff        | 72.90% | Orford         | 84.82% | Tuftonboro        | 82.96% | <i>Bean's Purchase</i>                      |        |
| Berlin        | 61.32% | Errol           | 61.32% | Langdon        | 76.49% | Ossipee        | 82.96% | Unity             | 76.49% | <i>Cambridge</i>                            |        |
| Bethlehem     | 72.90% | Exeter          | 86.30% | Lebanon        | 84.82% | Pelham         | 85.08% | Wakefield         | 82.96% | <i>Chandler's Purchase</i>                  |        |
| Boscawen      | 78.73% | Farmington      | 70.12% | Lee            | 80.11% | Pembroke       | 81.32% | Walpole           | 77.13% | <i>Crawford's Purchase</i>                  |        |
| Bow           | 81.32% | Fitzwilliam     | 81.77% | Lempster       | 76.49% | Peterborough   | 81.77% | Warner            | 83.03% | <i>Cutt's Grant</i>                         |        |
| Bradford      | 83.03% | Francestown     | 81.77% | Lincoln        | 78.92% | Piermont       | 84.82% | Warren            | 78.92% | <i>Dix's Grant</i>                          |        |
| Brentwood     | 86.30% | Franconia       | 72.90% | Lisbon         | 72.90% | Pittsburg      | 60.95% | Washington        | 83.03% | <i>Dixville</i>                             |        |
| Bridgewater   | 78.92% | Franklin        | 70.44% | Litchfield     | 85.08% | Pittsfield     | 81.32% | Waterville Valley | 78.92% | <i>Erving's Location</i>                    |        |
| Bristol       | 78.92% | Freedom         | 79.97% | Littleton      | 72.90% | Plainfield     | 84.82% | Weare             | 83.03% | <i>Green's Grant</i>                        |        |
| Brookfield    | 82.96% | Fremont         | 78.24% | Londonderry    | 80.06% | Plaisow        | 80.13% | Webster           | 78.73% | <i>Hadley's Purchase</i>                    |        |
| Brookline     | 83.78% | Gilford         | 74.41% | Loudon         | 81.32% | Plymouth       | 78.92% | Wentworth         | 78.92% | <i>Kilkenny</i>                             |        |
| Campton       | 78.92% | Gilmanton       | 74.41% | Lyman          | 72.90% | Portsmouth     | 75.10% | Westmoreland      | 77.13% | <i>Livermore</i>                            |        |
| Canaan        | 84.82% | Gilsum          | 77.13% | Lyme           | 84.82% | Randolph       | 60.95% | Whitefield        | 72.90% | <i>Low and Burbank's Grant</i>              |        |
| Candia        | 81.90% | Goffstown       | 81.90% | Lyndeborough   | 83.78% | Raymond        | 78.24% | Wilmot            | 76.49% | <i>Martin's Location</i>                    |        |
| Canterbury    | 81.32% | Gorham          | 61.32% | Madbury        | 80.11% | Richmond       | 77.13% | Wilton            | 83.78% | <i>Millsfield</i>                           |        |
| Carroll       | 72.90% | Goshen          | 76.49% | Madison        | 79.97% | Rindge         | 81.77% | Winchester        | 77.13% | <i>Odell</i>                                |        |
| Center Harbor | 70.44% | Grafton         | 84.82% | Manchester     | 63.70% | Rochester      | 70.12% | Windham           | 80.06% | <i>Pinkham's Grant</i>                      |        |
| Charlestown   | 76.49% | Grantham        | 84.82% | Marlborough    | 77.13% | Rollinsford    | 80.11% | Windsor           | 83.03% | <i>Sargent's Purchase</i>                   |        |
| Chatham       | 79.97% | Greenfield      | 81.77% | Marlow         | 77.13% | Roxbury        | 75.10% | Wolfeboro         | 82.96% | <i>Second College Grant</i>                 |        |
| Chester       | 80.13% | Greenland       | 75.10% | Mason          | 83.78% | Rumney         | 78.92% | Woodstock         | 78.92% | <i>Success</i>                              |        |
| Chesterfield  | 77.13% | Greenville      | 83.78% | Meredith       | 70.44% | Rye            | 75.10% |                   |        | <i>Thompson and Meserves Purchase</i>       |        |
| Chichester    | 81.32% | Groton          | 78.92% | Merrimack      | 85.08% | Salem          | 80.06% |                   |        | <i>Wentworth's Location</i>                 |        |
| Claremont     | 76.49% | Hale's Location | 79.97% | Middleton      | 70.12% | Salisbury      | 83.03% |                   |        |                                             |        |
| Clarksville   | 60.95% | Hampstead       | 80.13% | Milan          | 61.32% | Sanbornton     | 70.44% |                   |        |                                             |        |
| Colebrook     | 60.95% | Hampton         | 86.30% | Milford        | 83.78% | Sandown        | 80.13% |                   |        |                                             |        |
| Columbia      | 60.95% | Hampton Falls   | 78.24% | Milton         | 70.12% | Sandwich       | 82.96% |                   |        |                                             |        |
| Concord       | 78.73% | Hancock         | 81.77% | Monroe         | 72.90% | Seabrook       | 78.24% |                   |        |                                             |        |
| Conway        | 79.97% | Hanover         | 84.82% | Mont Vernon    | 83.78% | Sharon         | 81.77% |                   |        |                                             |        |
| Cornish       | 76.49% | Harrisville     | 77.13% | Moultonborough | 82.96% | Shelburne      | 61.32% |                   |        |                                             |        |
| Croydon       | 76.49% | Hart's Location | 79.97% | Nashua         | 70.98% | Somersworth    | 80.11% |                   |        |                                             |        |

## % 60+ Who Used Internet in Last Month (Ranked)

|                |        |              |        |                   |        |              |        |                |        |                                             |        |
|----------------|--------|--------------|--------|-------------------|--------|--------------|--------|----------------|--------|---------------------------------------------|--------|
| Brentwood      | 86.30% | Wakefield    | 82.96% | Chatham           | 79.97% | Richmond     | 77.13% | Lyman          | 72.90% | <b>Manchester</b>                           |        |
| Exeter         | 86.30% | Wolfeboro    | 82.96% | Conway            | 79.97% | Stoddard     | 77.13% | Monroe         | 72.90% | Central Manchester                          | 63.70% |
| Hampton        | 86.30% | Auburn       | 81.90% | Eaton             | 79.97% | Swanzey      | 77.13% | Sugar Hill     | 72.90% | Manchester: West                            | 63.70% |
| Kensington     | 86.30% | Bedford      | 81.90% | Freedom           | 79.97% | Troy         | 77.13% | Whitefield     | 72.90% | Manchester: South                           | 63.70% |
| Newfields      | 86.30% | Candia       | 81.90% | Hale's Location   | 79.97% | Walpole      | 77.13% | Nashua         | 70.98% | Manchester: North                           | 63.70% |
| North Hampton  | 86.30% | Deerfield    | 81.90% | Hart's Location   | 79.97% | Westmoreland | 77.13% | Belmont        | 70.44% | Manchester: East                            | 63.70% |
| Stratham       | 86.30% | Goffstown    | 81.90% | Jackson           | 79.97% | Winchester   | 77.13% | Center Harbor  | 70.44% |                                             |        |
| Hudson         | 85.08% | Hooksett     | 81.90% | Madison           | 79.97% | Acworth      | 76.49% | Danbury        | 70.44% | <b>Nashua</b>                               |        |
| Litchfield     | 85.08% | New Boston   | 81.90% | Tamworth          | 79.97% | Alstead      | 76.49% | Franklin       | 70.44% | Nashua: Zip 03060                           | 70.98% |
| Merrimack      | 85.08% | Antrim       | 81.77% | Alexandria        | 78.92% | Charlestown  | 76.49% | Hill           | 70.44% | Nashua: Zip 03062                           | 70.98% |
| Pelham         | 85.08% | Bennington   | 81.77% | Ashland           | 78.92% | Claremont    | 76.49% | Meredith       | 70.44% | Nashua: Zip 03063                           | 70.98% |
| Canaan         | 84.82% | Fitzwilliam  | 81.77% | Bridgewater       | 78.92% | Cornish      | 76.49% | New Hampton    | 70.44% | Nashua: Zip 03064                           | 70.98% |
| Enfield        | 84.82% | Fracestown   | 81.77% | Bristol           | 78.92% | Croydon      | 76.49% | Northfield     | 70.44% |                                             |        |
| Grafton        | 84.82% | Greenfield   | 81.77% | Campton           | 78.92% | Goshen       | 76.49% | Sanbornton     | 70.44% |                                             |        |
| Grantham       | 84.82% | Hancock      | 81.77% | Dorchester        | 78.92% | Langdon      | 76.49% | Tilton         | 70.44% |                                             |        |
| Hanover        | 84.82% | Jaffrey      | 81.77% | Ellsworth         | 78.92% | Lempster     | 76.49% | Farmington     | 70.12% |                                             |        |
| Lebanon        | 84.82% | New Ipswich  | 81.77% | Groton            | 78.92% | New London   | 76.49% | Middleton      | 70.12% | <b>Unincorporated Places</b>                |        |
| Lyme           | 84.82% | Peterborough | 81.77% | Hebron            | 78.92% | Newbury      | 76.49% | Milton         | 70.12% | <i>Atkinson and Gilmanton Academy Grant</i> |        |
| Orange         | 84.82% | Rindge       | 81.77% | Holderness        | 78.92% | Newport      | 76.49% | New Durham     | 70.12% | <i>Bean's Grant</i>                         |        |
| Orford         | 84.82% | Sharon       | 81.77% | Lincoln           | 78.92% | Springfield  | 76.49% | Rochester      | 70.12% | <i>Bean's Purchase</i>                      |        |
| Piermont       | 84.82% | Temple       | 81.77% | Plymouth          | 78.92% | Sunapee      | 76.49% | Strafford      | 70.12% | <i>Cambridge</i>                            |        |
| Plainfield     | 84.82% | Allenstown   | 81.32% | Rumney            | 78.92% | Sutton       | 76.49% | Manchester     | 63.70% | <i>Chandler's Purchase</i>                  |        |
| Amherst        | 83.78% | Bow          | 81.32% | Thornton          | 78.92% | Unity        | 76.49% | Lancaster      | 61.32% | <i>Crawford's Purchase</i>                  |        |
| Brookline      | 83.78% | Canterbury   | 81.32% | Warren            | 78.92% | Wilmot       | 76.49% | Dummer         | 61.32% | <i>Cutt's Grant</i>                         |        |
| Greenville     | 83.78% | Chichester   | 81.32% | Waterville Valley | 78.92% | Keene        | 75.10% | Errol          | 61.32% | <i>Dix's Grant</i>                          |        |
| Hollis         | 83.78% | Epsom        | 81.32% | Wentworth         | 78.92% | Roxbury      | 75.10% | Gorham         | 61.32% | <i>Dixville</i>                             |        |
| Lyndeborough   | 83.78% | Loudon       | 81.32% | Woodstock         | 78.92% | Sullivan     | 75.10% | Milan          | 61.32% | <i>Erving's Location</i>                    |        |
| Mason          | 83.78% | Northwood    | 81.32% | Boscawen          | 78.73% | Surry        | 75.10% | Shelburne      | 61.32% | <i>Green's Grant</i>                        |        |
| Milford        | 83.78% | Pembroke     | 81.32% | Concord           | 78.73% | Greenland    | 75.10% | Clarksville    | 60.95% | <i>Hadley's Purchase</i>                    |        |
| Mont Vernon    | 83.78% | Pittsfield   | 81.32% | Webster           | 78.73% | New Castle   | 75.10% | Colebrook      | 60.95% | <i>Kilkenny</i>                             |        |
| Wilton         | 83.78% | Atkinson     | 80.13% | East Kingston     | 78.24% | Newington    | 75.10% | Columbia       | 60.95% | <i>Livermore</i>                            |        |
| Andover        | 83.03% | Chester      | 80.13% | Epping            | 78.24% | Portsmouth   | 75.10% | Jefferson      | 60.95% | <i>Low and Burbank's Grant</i>              |        |
| Bradford       | 83.03% | Danville     | 80.13% | Fremont           | 78.24% | Rye          | 75.10% | Lancaster      | 60.95% | <i>Martin's Location</i>                    |        |
| Deering        | 83.03% | Derry        | 80.13% | Hampton Falls     | 78.24% | Alton        | 74.41% | Northumberland | 60.95% | <i>Millsfield</i>                           |        |
| Dunbarton      | 83.03% | Hampstead    | 80.13% | Kingston          | 78.24% | Barnstead    | 74.41% | Pittsburg      | 60.95% | <i>Odell</i>                                |        |
| Henniker       | 83.03% | Plaistow     | 80.13% | Newmarket         | 78.24% | Gilford      | 74.41% | Randolph       | 60.95% | <i>Pinkham's Grant</i>                      |        |
| Hillsborough   | 83.03% | Sandown      | 80.13% | Newton            | 78.24% | Gilmanton    | 74.41% | Stark          | 60.95% | <i>Sargent's Purchase</i>                   |        |
| Hopkinton      | 83.03% | Barrington   | 80.11% | Nottingham        | 78.24% | Laconia      | 74.41% | Stewartstown   | 60.95% | <i>Second College Grant</i>                 |        |
| Salisbury      | 83.03% | Dover        | 80.11% | Raymond           | 78.24% | Bath         | 72.90% | Stratford      | 60.95% | <i>Success</i>                              |        |
| Warner         | 83.03% | Durham       | 80.11% | Seabrook          | 78.24% | Benton       | 72.90% |                |        | <i>Thompson and Meserves Purchase</i>       |        |
| Washington     | 83.03% | Lee          | 80.11% | South Hampton     | 78.24% | Bethlehem    | 72.90% |                |        | <i>Wentworth's Location</i>                 |        |
| Weare          | 83.03% | Madbury      | 80.11% | Chesterfield      | 77.13% | Carroll      | 72.90% |                |        |                                             |        |
| Windsor        | 83.03% | Rollinsford  | 80.11% | Dublin            | 77.13% | Dalton       | 72.90% |                |        |                                             |        |
| Brookfield     | 82.96% | Somersworth  | 80.11% | Gilsum            | 77.13% | Easton       | 72.90% |                |        |                                             |        |
| Effingham      | 82.96% | Londonderry  | 80.06% | Harrisville       | 77.13% | Franconia    | 72.90% |                |        |                                             |        |
| Moultonborough | 82.96% | Salem        | 80.06% | Hinsdale          | 77.13% | Haverhill    | 72.90% |                |        |                                             |        |
| Ossipee        | 82.96% | Windham      | 80.06% | Marlborough       | 77.13% | Landaff      | 72.90% |                |        |                                             |        |
| Sandwich       | 82.96% | Albany       | 79.97% | Marlow            | 77.13% | Lisbon       | 72.90% |                |        |                                             |        |
| Tuftonboro     | 82.96% | Bartlett     | 79.97% | Nelson            | 77.13% | Littleton    | 72.90% |                |        |                                             |        |