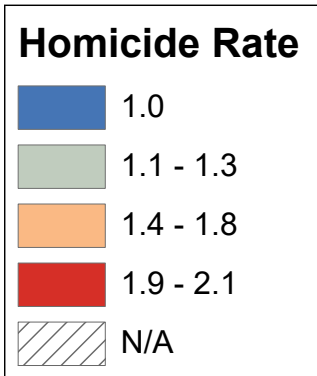
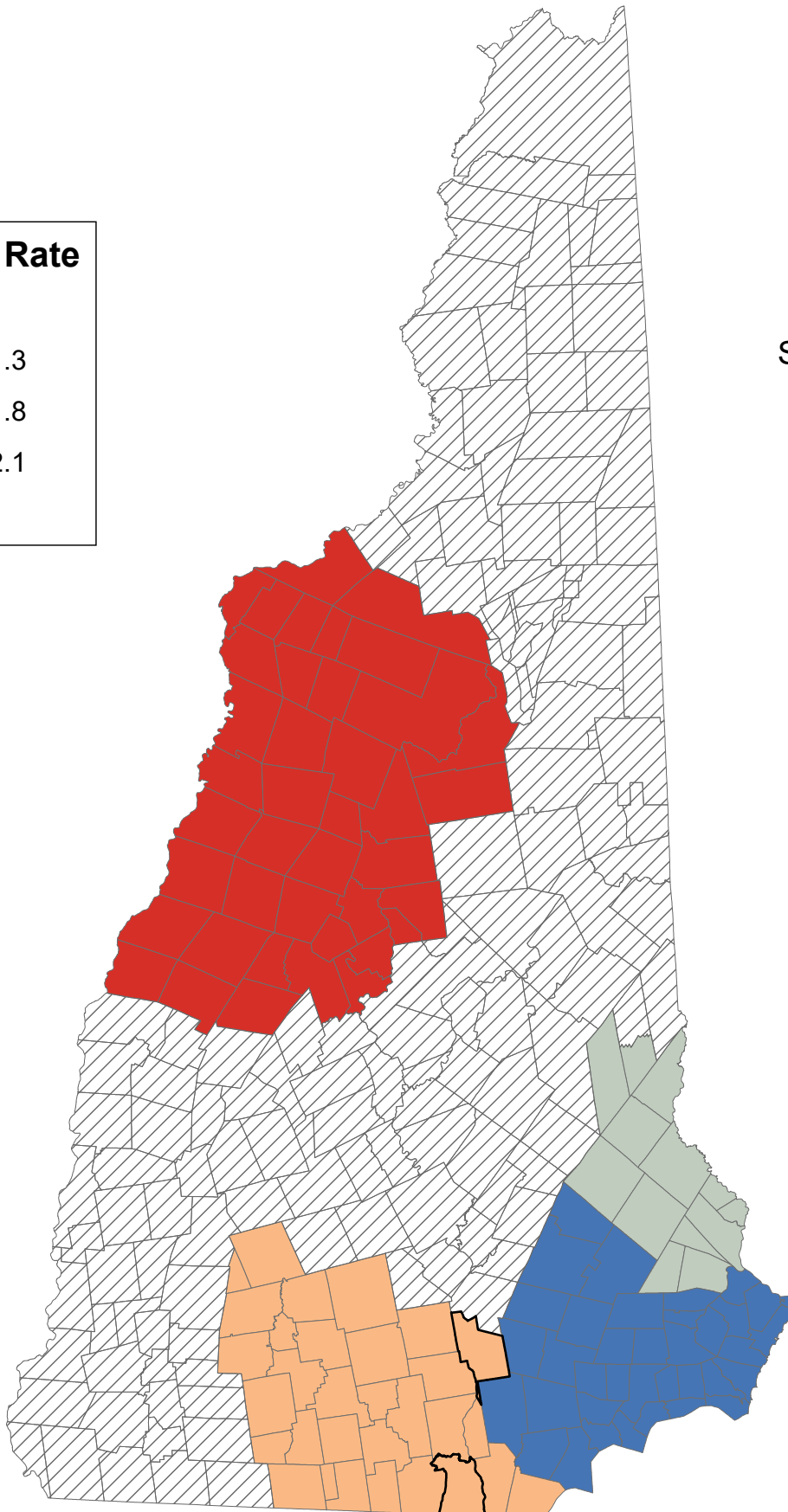


Homicide Rate per 100,000 Persons

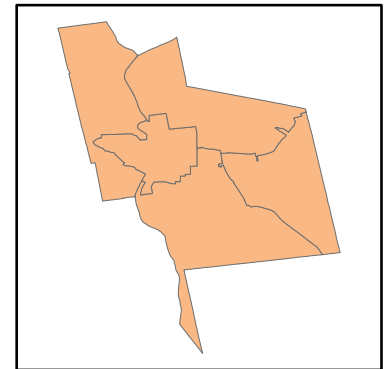


State Average: 1.4

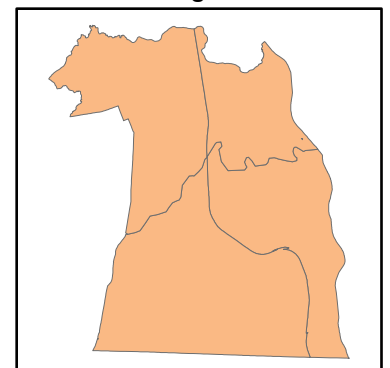
Source: CDC, 2010-2016



Manchester Neighborhoods



Nashua Neighborhoods



Homicide Rate /100,000 Persons (County)

Acworth	N/A	Dalton	N/A	Haverhill	2	Nelson	N/A	South Hampton	1	Manchester	
Albany	N/A	Danbury	N/A	Hebron	2	New Boston	2	Springfield	N/A	Central Manchester	2
Alexandria	2	Danville	1	Henniker	N/A	New Castle	1	Stark	N/A	Manchester: West	2
Allenstown	N/A	Deerfield	1	Hill	N/A	New Durham	1	Stewartstown	N/A	Manchester: South	2
Alstead	N/A	Deering	2	Hillsborough	2	New Hampton	N/A	Stoddard	N/A	Manchester: North	2
Alton	N/A	Derry	1	Hinsdale	N/A	New Ipswich	2	Strafford	1	Manchester: East	2
Amherst	2	Dorchester	2	Holderness	2	New London	N/A	Stratford	N/A		
Andover	N/A	Dover	1	Hollis	2	Newbury	N/A	Stratham	1	Nashua	
Antrim	2	Dublin	N/A	Hooksett	N/A	Newfields	1	Sugar Hill	2	Nashua: Zip 03060	2
Ashland	2	Dummer	N/A	Hopkinton	N/A	Newington	1	Sullivan	N/A	Nashua: Zip 03062	2
Atkinson	1	Dunbarton	N/A	Hudson	2	Newmarket	1	Sunapee	N/A	Nashua: Zip 03063	2
Auburn	1	Durham	1	Jackson	N/A	Newport	N/A	Surry	N/A	Nashua: Zip 03064	2
Barnstead	N/A	East Kingston	1	Jaffrey	N/A	Newton	1	Sutton	N/A		
Barrington	1	Easton	2	Jefferson	N/A	North Hampton	1	Swanzey	N/A		
Bartlett	N/A	Eaton	N/A	Keene	N/A	Northfield	N/A	Tamworth	N/A		
Bath	2	Effingham	N/A	Kensington	1	Northumberland	N/A	Temple	2		
Bedford	2	Ellsworth	2	Kingston	1	Northwood	1	Thornton	2	Unincorporated Places	
Belmont	N/A	Enfield	2	Laconia	N/A	Nottingham	1	Tilton	N/A	<i>Atkinson and Gilmanton Academy Grant</i>	
Bennington	2	Epping	1	Lancaster	N/A	Orange	2	Troy	N/A	<i>Bean's Grant</i>	
Benton	2	Epsom	N/A	Landaff	2	Orford	2	Tuftonboro	N/A	<i>Bean's Purchase</i>	
Berlin	N/A	Errol	N/A	Langdon	N/A	Ossipee	N/A	Unity	N/A	<i>Cambridge</i>	
Bethlehem	2	Exeter	1	Lebanon	2	Pelham	2	Wakefield	N/A	<i>Chandler's Purchase</i>	
Boscawen	N/A	Farmington	1	Lee	1	Pembroke	N/A	Walpole	N/A	<i>Crawford's Purchase</i>	
Bow	N/A	Fitzwilliam	N/A	Lempster	N/A	Peterborough	2	Warner	N/A	<i>Cutt's Grant</i>	
Bradford	N/A	Francestown	2	Lincoln	2	Piermont	2	Warren	2	<i>Dix's Grant</i>	
Brentwood	1	Franconia	2	Lisbon	2	Pittsburg	N/A	Washington	N/A	<i>Dixville</i>	
Bridgewater	2	Franklin	N/A	Litchfield	2	Pittsfield	N/A	Waterville Valley	2	<i>Erving's Location</i>	
Bristol	2	Freedom	N/A	Littleton	2	Plainfield	N/A	Weare	2	<i>Green's Grant</i>	
Brookfield	N/A	Fremont	1	Londonderry	1	Plaistow	1	Webster	N/A	<i>Hadley's Purchase</i>	
Brookline	2	Gilford	N/A	Loudon	N/A	Plymouth	2	Wentworth	2	<i>Kilkenny</i>	
Campton	2	Gilmanton	N/A	Lyman	2	Portsmouth	1	Westmoreland	N/A	<i>Livermore</i>	
Canaan	2	Gilsum	N/A	Lyme	2	Randolph	N/A	Whitefield	N/A	<i>Low and Burbank's Grant</i>	
Candia	1	Goffstown	2	Lyndeborough	2	Raymond	1	Wilmot	N/A	<i>Martin's Location</i>	
Canterbury	N/A	Gorham	N/A	Madbury	1	Richmond	N/A	Wilton	2	<i>Millsfield</i>	
Carroll	N/A	Goshen	N/A	Madison	N/A	Rindge	N/A	Winchester	N/A	<i>Odell</i>	
Center Harbor	N/A	Grafton	2	Manchester	2	Rochester	1	Windham	1	<i>Pinkham's Grant</i>	
Charlestown	N/A	Grantham	N/A	Marlborough	N/A	Rollinsford	1	Windsor	2	<i>Sargent's Purchase</i>	
Chatham	N/A	Greenfield	2	Marlow	N/A	Roxbury	N/A	Wolfeboro	N/A	<i>Second College Grant</i>	
Chester	1	Greenland	1	Mason	2	Rumney	2	Woodstock	2	<i>Success</i>	
Chesterfield	N/A	Greenville	2	Meredith	N/A	Rye	1			<i>Thompson and Meserves Purchase</i>	
Chichester	N/A	Groton	2	Merrimack	2	Salem	1			<i>Wentworth's Location</i>	
Claremont	N/A	Hale's Location	N/A	Middleton	1	Salisbury	N/A				
Clarksville	N/A	Hampstead	1	Milan	N/A	Sanbornton	N/A				
Colebrook	N/A	Hampton	1	Milford	2	Sandown	1				
Columbia	N/A	Hampton Falls	1	Milton	1	Sandwich	N/A				
Concord	N/A	Hancock	2	Monroe	2	Seabrook	1				
Conway	N/A	Hanover	2	Mont Vernon	2	Sharon	2				
Cornish	N/A	Harrisville	N/A	Moultonborough	N/A	Shelburne	N/A				
Croydon	N/A	Hart's Location	N/A	Nashua	2	Somersworth	1				

Homicide Rate /100,000 Persons (County) (Ranked)

Alexandria	2	Hancock	2	Hampton Falls	1	Cornish	N/A	Northumberland	N/A	Manchester	
Ashland	2	Hillsborough	2	Kensington	1	Croydon	N/A	Ossipee	N/A	Central Manchester	2
Bath	2	Hollis	2	Kingston	1	Dalton	N/A	Pembroke	N/A	Manchester: West	2
Benton	2	Hudson	2	Londonderry	1	Danbury	N/A	Pittsburg	N/A	Manchester: South	2
Bethlehem	2	Litchfield	2	New Castle	1	Dublin	N/A	Pittsfield	N/A	Manchester: North	2
Bridgewater	2	Lyndeborough	2	Newfields	1	Dummer	N/A	Plainfield	N/A	Manchester: East	2
Bristol	2	Manchester	2	Newington	1	Dunbarton	N/A	Randolph	N/A		
Campton	2	Mason	2	Newmarket	1	Eaton	N/A	Richmond	N/A	Nashua	
Canaan	2	Merrimack	2	Newton	1	Effingham	N/A	Rindge	N/A	Nashua: Zip 03060	2
Dorchester	2	Millford	2	North Hampton	1	Epsom	N/A	Roxbury	N/A	Nashua: Zip 03062	2
Easton	2	Mont Vernon	2	Northwood	1	Errol	N/A	Salisbury	N/A	Nashua: Zip 03063	2
Ellsworth	2	Nashua	2	Nottingham	1	Fitzwilliam	N/A	Sanbornton	N/A	Nashua: Zip 03064	2
Enfield	2	New Boston	2	Plaistow	1	Franklin	N/A	Sandwich	N/A		
Franconia	2	New Ipswich	2	Portsmouth	1	Freedom	N/A	Shelburne	N/A		
Grafton	2	Pelham	2	Raymond	1	Gilford	N/A	Springfield	N/A		
Groton	2	Peterborough	2	Rye	1	Gilmanton	N/A	Stark	N/A		
Hanover	2	Sharon	2	Salem	1	Gilsum	N/A	Stewartstown	N/A	Unincorporated Places	
Haverhill	2	Temple	2	Sandown	1	Gorham	N/A	Stoddard	N/A	<i>Atkinson and Gilmanton Academy Grant</i>	
Hebron	2	Weare	2	Seabrook	1	Goshen	N/A	Stratford	N/A	<i>Bean's Grant</i>	
Holderness	2	Wilton	2	South Hampton	1	Grantham	N/A	Sullivan	N/A	<i>Bean's Purchase</i>	
Landaff	2	Windsor	2	Stratham	1	Hale's Location	N/A	Sunapee	N/A	<i>Cambridge</i>	
Lebanon	2	Barrington	1	Windham	1	Harrisville	N/A	Surry	N/A	<i>Chandler's Purchase</i>	
Lincoln	2	Dover	1	Acworth	N/A	Hart's Location	N/A	Washington	N/A	<i>Crawford's Purchase</i>	
Lisbon	2	Durham	1	Albany	N/A	Henniker	N/A	Swanzy	N/A	<i>Cutt's Grant</i>	
Littleton	2	Farmington	1	Allenstown	N/A	Hill	N/A	Tamworth	N/A	<i>Dix's Grant</i>	
Lyman	2	Lee	1	Alstead	N/A	Hinsdale	N/A	Tilton	N/A	<i>Dixville</i>	
Lyme	2	Madbury	1	Alton	N/A	Hooksett	N/A	Troy	N/A	<i>Erving's Location</i>	
Monroe	2	Middleton	1	Andover	N/A	Hopkinton	N/A	Tuftonboro	N/A	<i>Green's Grant</i>	
Orange	2	Milton	1	Barnstead	N/A	Jackson	N/A	Unity	N/A	<i>Hadley's Purchase</i>	
Orford	2	New Durham	1	Bartlett	N/A	Jaffrey	N/A	Wakefield	N/A	<i>Kilkenny</i>	
Piermont	2	Rochester	1	Belmont	N/A	Jefferson	N/A	Walpole	N/A	<i>Livermore</i>	
Plymouth	2	Rollinsford	1	Berlin	N/A	Keene	N/A	Warner	N/A	<i>Low and Burbank's Grant</i>	
Rumney	2	Somersworth	1	Boscawen	N/A	Laconia	N/A	Washington	N/A	<i>Martin's Location</i>	
Sugar Hill	2	Strafford	1	Bow	N/A	Lancaster	N/A	Webster	N/A	<i>Millsfield</i>	
Thornton	2	Atkinson	1	Bradford	N/A	Langdon	N/A	Westmoreland	N/A	<i>Odell</i>	
Warren	2	Auburn	1	Brookfield	N/A	Lempster	N/A	Whitefield	N/A	<i>Pinkham's Grant</i>	
Waterville Valley	2	Brentwood	1	Canterbury	N/A	Loudon	N/A	Wilmot	N/A	<i>Sargent's Purchase</i>	
Wentworth	2	Candia	1	Carroll	N/A	Madison	N/A	Winchester	N/A	<i>Second College Grant</i>	
Woodstock	2	Chester	1	Center Harbor	N/A	Marlborough	N/A	Wolfeboro	N/A	<i>Success</i>	
Amherst	2	Danville	1	Charlestown	N/A	Marlow	N/A			<i>Thompson and Meserves Purchase</i>	
Antrim	2	Deerfield	1	Chatham	N/A	Meredith	N/A			<i>Wentworth's Location</i>	
Bedford	2	Derry	1	Chesterfield	N/A	Milan	N/A				
Bennington	2	East Kingston	1	Chichester	N/A	Moultonborough	N/A				
Brookline	2	Epping	1	Claremont	N/A	Nelson	N/A				
Deering	2	Exeter	1	Clarksville	N/A	New Hampton	N/A				
Fracestown	2	Fremont	1	Colebrook	N/A	New London	N/A				
Goffstown	2	Greenland	1	Columbia	N/A	Newbury	N/A				
Greenfield	2	Hampstead	1	Concord	N/A	Newport	N/A				
Greenville	2	Hampton	1	Conway	N/A	Northfield	N/A				