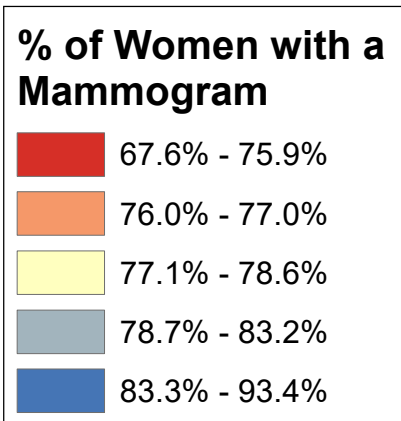
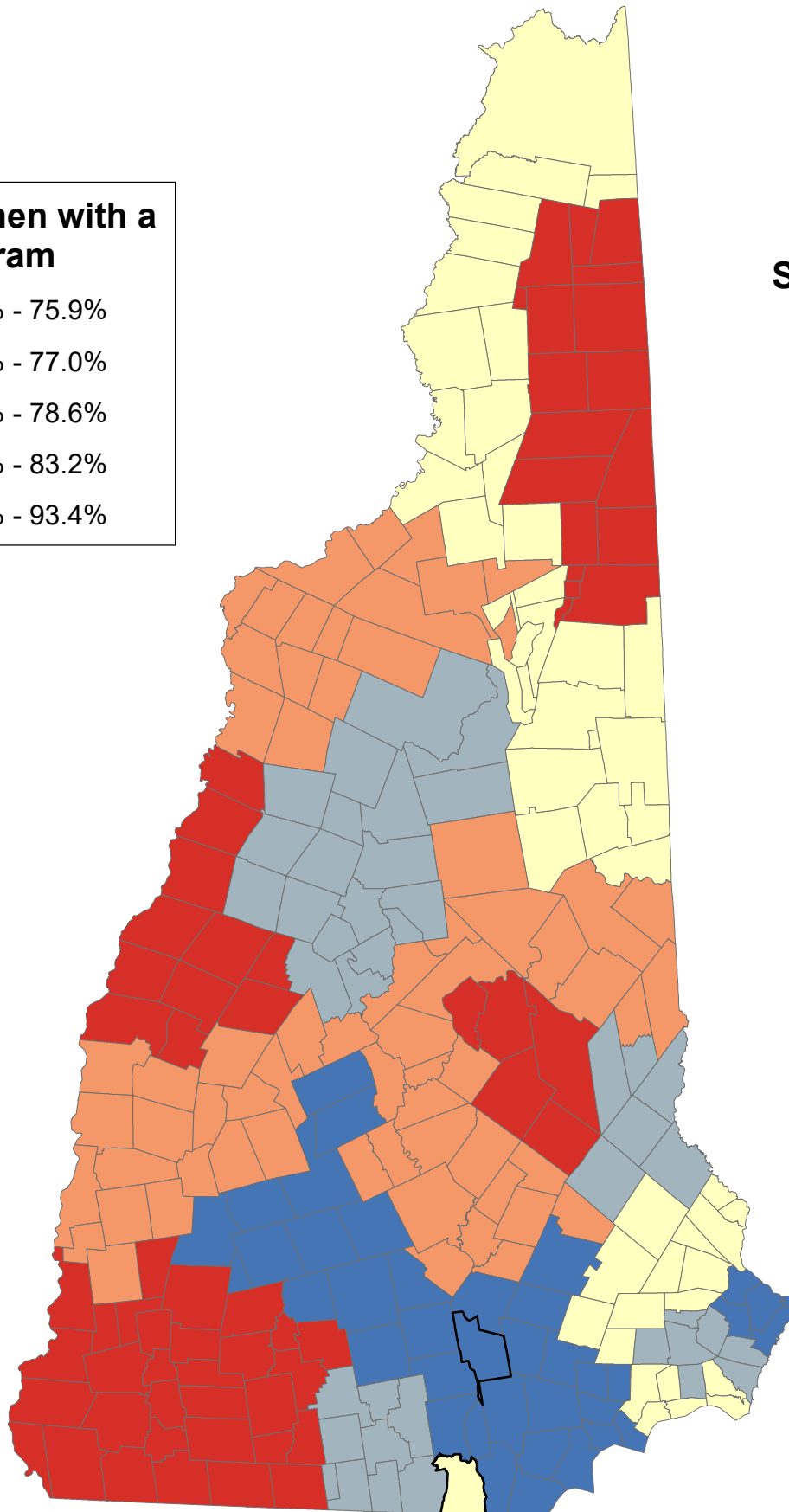


# Percentage of Persons Age 60+ Years with a Mammogram within Last 2 Years

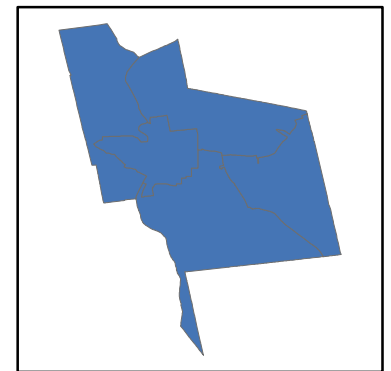


**State Average: 79.3%**

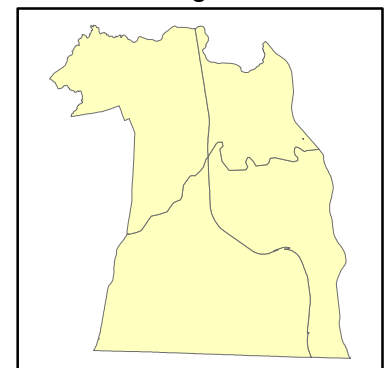
Source: BRFSS, 2012, 2014, 2016



**Manchester Neighborhoods**



**Nashua Neighborhoods**



## % 60+ Women with a Mammogram within Last 2 Years

Acworth	76.72%	Dalton	76.96%	Haverhill	76.96%	Nelson	74.98%	South Hampton	78.61%	<b>Manchester</b>	
Albany	78.42%	Danbury	76.55%	Hebron	79.22%	New Boston	85.51%	Springfield	76.72%	Central Manchester	84.06%
Alexandria	79.22%	Danville	88.87%	Henniker	84.13%	New Castle	85.60%	Stark	77.11%	Manchester: West	84.06%
Allenstown	76.93%	Deerfield	85.51%	Hill	76.55%	New Durham	83.21%	Stewartstown	77.11%	Manchester: South	84.06%
Alstead	76.72%	Deering	84.13%	Hillsborough	84.13%	New Hampton	76.55%	Stoddard	74.98%	Manchester: North	84.06%
Alton	74.35%	Derry	88.87%	Hinsdale	74.98%	New Ipswich	67.86%	Strafford	83.21%	Manchester: East	84.06%
Amherst	79.94%	Dorchester	79.22%	Holderness	79.22%	New London	76.72%	Stratford	77.11%		
Andover	84.13%	Dover	78.24%	Hollis	79.94%	Newbury	76.72%	Stratham	80.56%	<b>Nashua</b>	
Antrim	67.86%	Dublin	74.98%	Hooksett	85.51%	Newfields	80.56%	Sugar Hill	76.96%	Nashua: Zip 03060	77.89%
Ashland	79.22%	Dummer	75.93%	Hopkinton	84.13%	Newington	85.60%	Sullivan	67.56%	Nashua: Zip 03062	77.89%
Atkinson	88.87%	Dunbarton	84.13%	Hudson	83.30%	Newmarket	78.61%	Sunapee	76.72%	Nashua: Zip 03063	77.89%
Auburn	85.51%	Durham	78.24%	Jackson	78.42%	Newport	76.72%	Surry	67.56%	Nashua: Zip 03064	77.89%
Barnstead	74.35%	East Kingston	78.61%	Jaffrey	67.86%	Newton	78.61%	Sutton	76.72%		
Barrington	78.24%	Easton	76.96%	Jefferson	77.11%	North Hampton	80.56%	Swanzey	74.98%		
Bartlett	78.42%	Eaton	78.42%	Keene	67.56%	Northfield	76.55%	Tamworth	78.42%		
Bath	76.96%	Effingham	76.72%	Kensington	80.56%	Northumberland	77.11%	Temple	67.86%		
Bedford	85.51%	Ellsworth	79.22%	Kingston	78.61%	Northwood	76.93%	Thornton	79.22%	<b>Unincorporated Places</b>	
Belmont	76.55%	Enfield	70.59%	Laconia	74.35%	Nottingham	78.61%	Tilton	76.55%	<i>Atkinson and Gilmanton Academy Grant</i>	
Bennington	67.86%	Epping	78.61%	Lancaster	77.11%	Orange	70.59%	Troy	74.98%	<i>Bean's Grant</i>	
Benton	76.96%	Epsom	76.93%	Landaff	76.96%	Orford	70.59%	Tuftonboro	76.72%	<i>Bean's Purchase</i>	
Berlin	75.93%	Errol	75.93%	Langdon	76.72%	Ossipee	76.72%	Unity	76.72%	<i>Cambridge</i>	
Bethlehem	76.96%	Exeter	80.56%	Lebanon	70.59%	Pelham	83.30%	Wakefield	76.72%	<i>Chandler's Purchase</i>	
Boscawen	76.11%	Farmington	83.21%	Lee	78.24%	Pembroke	76.93%	Walpole	74.98%	<i>Crawford's Purchase</i>	
Bow	76.93%	Fitzwilliam	67.86%	Lempster	76.72%	Peterborough	67.86%	Warner	84.13%	<i>Cutt's Grant</i>	
Bradford	84.13%	Francestown	67.86%	Lincoln	79.22%	Piermont	70.59%	Warren	79.22%	<i>Dix's Grant</i>	
Brentwood	80.56%	Franconia	76.96%	Lisbon	76.96%	Pittsburg	77.11%	Washington	84.13%	<i>Dixville</i>	
Bridgewater	79.22%	Franklin	76.55%	Litchfield	83.30%	Pittsfield	76.93%	Waterville Valley	79.22%	<i>Erving's Location</i>	
Bristol	79.22%	Freedom	78.42%	Littleton	76.96%	Plainfield	70.59%	Weare	84.13%	<i>Green's Grant</i>	
Brookfield	76.72%	Fremont	78.61%	Londonderry	93.44%	Plaisow	88.87%	Webster	76.11%	<i>Hadley's Purchase</i>	
Brookline	79.94%	Gilford	74.35%	Loudon	76.93%	Plymouth	79.22%	Wentworth	79.22%	<i>Kilkenny</i>	
Campton	79.22%	Gilmanton	74.35%	Lyman	76.96%	Portsmouth	85.60%	Westmoreland	74.98%	<i>Livermore</i>	
Canaan	70.59%	Gilsum	74.98%	Lyme	70.59%	Randolph	77.11%	Whitefield	76.96%	<i>Low and Burbank's Grant</i>	
Candia	85.51%	Goffstown	85.51%	Lyndeborough	79.94%	Raymond	78.61%	Wilmot	76.72%	<i>Martin's Location</i>	
Canterbury	76.93%	Gorham	75.93%	Madbury	78.24%	Richmond	74.98%	Wilton	79.94%	<i>Millsfield</i>	
Carroll	76.96%	Goshen	76.72%	Madison	78.42%	Rindge	67.86%	Winchester	74.98%	<i>Odell</i>	
Center Harbor	76.55%	Grafton	70.59%	Manchester	84.06%	Rochester	83.21%	Windham	93.44%	<i>Pinkham's Grant</i>	
Charlestown	76.72%	Grantham	70.59%	Marlborough	74.98%	Rollinsford	78.24%	Windsor	84.13%	<i>Sargent's Purchase</i>	
Chatham	78.42%	Greenfield	67.86%	Marlow	74.98%	Roxbury	67.56%	Wolfeboro	76.72%	<i>Second College Grant</i>	
Chester	88.87%	Greenland	85.60%	Mason	79.94%	Rumney	79.22%	Woodstock	79.22%	<i>Success</i>	
Chesterfield	74.98%	Greenville	79.94%	Meredith	76.55%	Rye	85.60%			<i>Thompson and Meserves Purchase</i>	
Chichester	76.93%	Groton	79.22%	Merrimack	83.30%	Salem	93.44%			<i>Wentworth's Location</i>	
Claremont	76.72%	Hale's Location	78.42%	Middleton	83.21%	Salisbury	84.13%				
Clarksville	77.11%	Hampstead	88.87%	Milan	75.93%	Sanbornton	76.55%				
Colebrook	77.11%	Hampton	80.56%	Milford	79.94%	Sandown	88.87%				
Columbia	77.11%	Hampton Falls	78.61%	Milton	83.21%	Sandwich	76.72%				
Concord	76.11%	Hancock	67.86%	Monroe	76.96%	Seabrook	78.61%				
Conway	78.42%	Hanover	70.59%	Mont Vernon	79.94%	Sharon	67.86%				
Cornish	76.72%	Harrisville	74.98%	Moultonborough	76.72%	Shelburne	75.93%				
Croydon	76.72%	Hart's Location	78.42%	Nashua	77.89%	Somersworth	78.24%				

## % 60+ Women with a Mammogram within Last 2 Years (Ranked)

Londonderry	93.44%	Newfields	80.56%	Jackson	78.42%	Ossipee	76.72%	Richmond	74.98%	<b>Manchester</b>	
Salem	93.44%	North Hampton	80.56%	Madison	78.42%	Sandwich	76.72%	Stoddard	74.98%	Central Manchester	84.06%
Windham	93.44%	Stratham	80.56%	Tamworth	78.42%	Tuftonboro	76.72%	Swanzy	74.98%	Manchester: West	84.06%
Atkinson	88.87%	Amherst	79.94%	Barrington	78.24%	Wakefield	76.72%	Troy	74.98%	Manchester: South	84.06%
Chester	88.87%	Brookline	79.94%	Dover	78.24%	Wolfeboro	76.72%	Walpole	74.98%	Manchester: North	84.06%
Danville	88.87%	Greenville	79.94%	Durham	78.24%	Acworth	76.72%	Westmoreland	74.98%	Manchester: East	84.06%
Derry	88.87%	Hollis	79.94%	Lee	78.24%	Alstead	76.72%	Winchester	74.98%		
Hampstead	88.87%	Lyndeborough	79.94%	Madbury	78.24%	Charlestown	76.72%	Alton	74.35%	<b>Nashua</b>	
Plaistow	88.87%	Mason	79.94%	Rollinsford	78.24%	Claremont	76.72%	Barnstead	74.35%	Nashua: Zip 03060	77.89%
Sandown	88.87%	Milford	79.94%	Somersworth	78.24%	Cornish	76.72%	Gilford	74.35%	Nashua: Zip 03062	77.89%
Greenland	85.60%	Mont Vernon	79.94%	Nashua	77.89%	Croydon	76.72%	Gilmanton	74.35%	Nashua: Zip 03063	77.89%
New Castle	85.60%	Wilton	79.94%	Clarksville	77.11%	Goshen	76.72%	Laconia	74.35%	Nashua: Zip 03064	77.89%
Newington	85.60%	Alexandria	79.22%	Colebrook	77.11%	Langdon	76.72%	Canaan	70.59%		
Portsmouth	85.60%	Ashland	79.22%	Columbia	77.11%	Lempster	76.72%	Enfield	70.59%		
Rye	85.60%	Bridgewater	79.22%	Jefferson	77.11%	New London	76.72%	Grafton	70.59%		
Auburn	85.51%	Bristol	79.22%	Lancaster	77.11%	Newbury	76.72%	Grantham	70.59%		
Bedford	85.51%	Campton	79.22%	Northumberland	77.11%	Newport	76.72%	Hanover	70.59%	<b>Unincorporated Places</b>	
Candia	85.51%	Dorchester	79.22%	Pittsburg	77.11%	Springfield	76.72%	Lebanon	70.59%	<i>Atkinson and Gilmanton Academy Grant</i>	
Deerfield	85.51%	Ellsworth	79.22%	Randolph	77.11%	Sunapee	76.72%	Lyme	70.59%	<i>Bean's Grant</i>	
Goffstown	85.51%	Groton	79.22%	Stark	77.11%	Sutton	76.72%	Orange	70.59%	<i>Bean's Purchase</i>	
Hooksett	85.51%	Hebron	79.22%	Stewartstown	77.11%	Unity	76.72%	Orford	70.59%	<i>Cambridge</i>	
New Boston	85.51%	Holderness	79.22%	Stratford	77.11%	Wilmot	76.72%	Piermont	70.59%	<i>Chandler's Purchase</i>	
Andover	84.13%	Lincoln	79.22%	Bath	76.96%	Belmont	76.55%	Rindge	70.59%	<i>Crawford's Purchase</i>	
Bradford	84.13%	Plymouth	79.22%	Benton	76.96%	Center Harbor	76.55%	Antrim	67.86%	<i>Cutt's Grant</i>	
Deering	84.13%	Rumney	79.22%	Bethlehem	76.96%	Danbury	76.55%	Bennington	67.86%	<i>Dix's Grant</i>	
Dunbarton	84.13%	Thornton	79.22%	Carroll	76.96%	Franklin	76.55%	Fitzwilliam	67.86%	<i>Dixville</i>	
Henniker	84.13%	Warren	79.22%	Dalton	76.96%	Hill	76.55%	Francesstown	67.86%	<i>Erving's Location</i>	
Hillsborough	84.13%	Waterville Valley	79.22%	Easton	76.96%	Meredith	76.55%	Greenfield	67.86%	<i>Green's Grant</i>	
Hopkinton	84.13%	Wentworth	79.22%	Franconia	76.96%	New Hampton	76.55%	Hancock	67.86%	<i>Hadley's Purchase</i>	
Salisbury	84.13%	Woodstock	79.22%	Haverhill	76.96%	Northfield	76.55%	Jaffrey	67.86%	<i>Kilkenny</i>	
Warner	84.13%	East Kingston	78.61%	Landaff	76.96%	Sanbornton	76.55%	New Ipswich	67.86%	<i>Livermore</i>	
Washington	84.13%	Epping	78.61%	Lisbon	76.96%	Tilton	76.55%	Peterborough	67.86%	<i>Low and Burbank's Grant</i>	
Weare	84.13%	Fremont	78.61%	Littleton	76.96%	Boscawen	76.11%	Rindge	67.86%	<i>Martin's Location</i>	
Windsor	84.13%	Hampton Falls	78.61%	Lyman	76.96%	Concord	76.11%	Sharon	67.86%	<i>Millsfield</i>	
Manchester	84.06%	Kingston	78.61%	Monroe	76.96%	Webster	76.11%	Temple	67.86%	<i>Odell</i>	
Hudson	83.30%	Newmarket	78.61%	Sugar Hill	76.96%	Berlin	75.93%	Keene	67.56%	<i>Pinkham's Grant</i>	
Litchfield	83.30%	Newton	78.61%	Whitefield	76.96%	Dummer	75.93%	Roxbury	67.56%	<i>Sargent's Purchase</i>	
Merrimack	83.30%	Nottingham	78.61%	Allensdown	76.93%	Errol	75.93%	Sullivan	67.56%	<i>Second College Grant</i>	
Pelham	83.30%	Raymond	78.61%	Bow	76.93%	Gorham	75.93%	Surry	67.56%	<i>Success</i>	
Farmington	83.21%	Seabrook	78.61%	Canterbury	76.93%	Milan	75.93%			<i>Thompson and Meserves Purchase</i>	
Middleton	83.21%	South Hampton	78.61%	Chichester	76.93%	Shelburne	75.93%			<i>Wentworth's Location</i>	
Milton	83.21%	Albany	78.42%	Epsom	76.93%	Chesterfield	74.98%				
New Durham	83.21%	Bartlett	78.42%	Loudon	76.93%	Dublin	74.98%				
Rochester	83.21%	Chatham	78.42%	Northwood	76.93%	Gilsum	74.98%				
Strafford	83.21%	Conway	78.42%	Pembroke	76.93%	Harrisville	74.98%				
Brentwood	80.56%	Eaton	78.42%	Pittsfield	76.93%	Hinsdale	74.98%				
Exeter	80.56%	Freedom	78.42%	Brookfield	76.72%	Marlborough	74.98%				
Hampton	80.56%	Hale's Location	78.42%	Effingham	76.72%	Marlow	74.98%				
Kensington	80.56%	Hart's Location	78.42%	Moultonborough	76.72%	Nelson	74.98%				