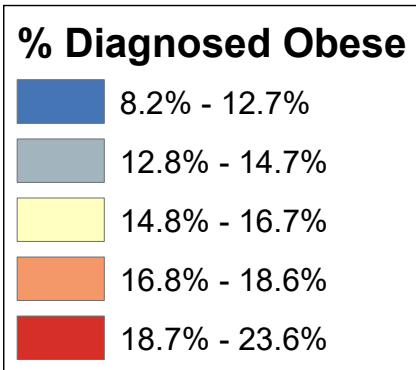
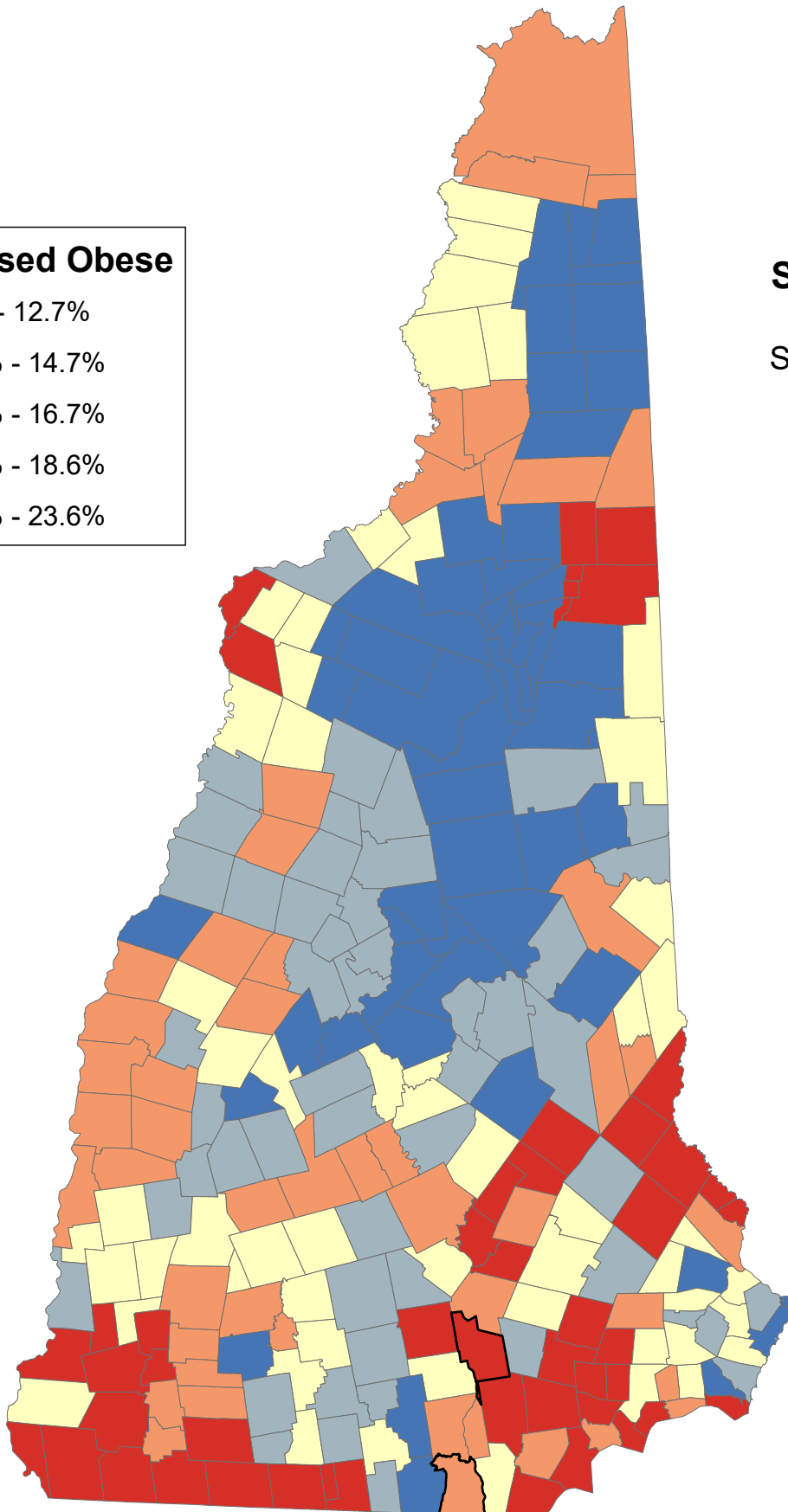


Percentage of Medicare Beneficiaries Age 65+ Years Ever Had Clinically Diagnosed Obese

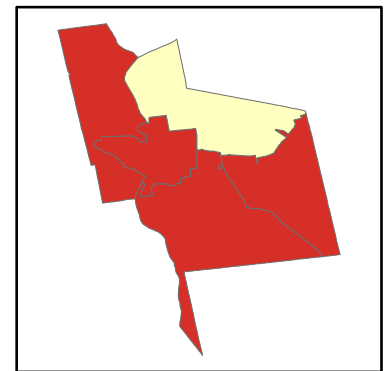


State Average: 16.7%

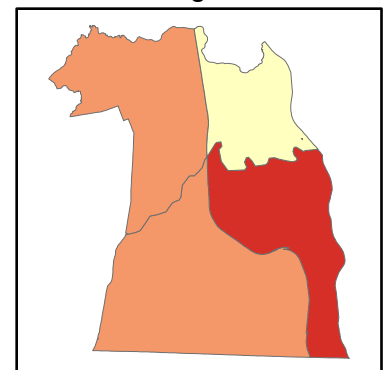
Source: CMS, 2014, 2015



Manchester Neighborhoods



Nashua Neighborhoods



% 65+ Clinically Diagnosed Obese

Acworth	16.69%	Dalton	16.14%	Haverhill	15.74%	Nelson	16.88%	South Hampton	16.80%	Manchester	
Albany	13.87%	Danbury	11.03%	Hebron	12.79%	New Boston	12.89%	Springfield	16.49%	Central Manchester	21.97%
Alexandria	13.30%	Danville	19.90%	Henniker	15.69%	New Castle	11.39%	Stark	18.32%	Manchester: West	19.15%
Allenstown	20.02%	Deerfield	16.49%	Hill	11.03%	New Durham	18.60%	Stewartstown	16.42%	Manchester: South	20.21%
Alstead	16.69%	Deering	16.63%	Hillsborough	16.63%	New Hampton	12.26%	Stoddard	16.88%	Manchester: North	16.49%
Alton	13.00%	Derry	20.75%	Hinsdale	20.21%	New Ipswich	19.85%	Strafford	14.04%	Manchester: East	20.37%
Amherst	12.36%	Dorchester	12.79%	Holderness	11.31%	New London	8.20%	Stratford	16.42%		
Andover	12.92%	Dover	18.29%	Hollis	11.15%	Newbury	14.37%	Stratham	13.85%	Nashua	
Antrim	17.60%	Dublin	18.52%	Hooksett	17.44%	Newfields	13.85%	Sugar Hill	10.87%	Nashua: Zip 03060	19.36%
Ashland	11.31%	Dummer	10.38%	Hopkinton	14.22%	Newington	14.76%	Sullivan	19.06%	Nashua: Zip 03062	16.79%
Atkinson	16.70%	Dunbarton	13.97%	Hudson	16.11%	Newmarket	16.35%	Sunapee	13.84%	Nashua: Zip 03063	17.15%
Auburn	14.59%	Durham	12.32%	Jackson	10.22%	Newport	18.14%	Surry	19.06%	Nashua: Zip 03064	15.99%
Barnstead	21.44%	East Kingston	16.80%	Jaffrey	20.62%	Newton	20.06%	Sutton	14.37%		
Barrington	19.13%	Easton	10.87%	Jefferson	12.69%	North Hampton	15.75%	Swanzey	21.28%		
Bartlett	10.22%	Eaton	13.90%	Keene	19.06%	Northfield	14.83%	Tamworth	10.45%		
Bath	20.01%	Effingham	15.21%	Kensington	15.31%	Northumberland	18.32%	Temple	16.21%		
Bedford	14.88%	Ellsworth	13.74%	Kingston	16.69%	Northwood	16.08%	Thornton	13.59%	Unincorporated Places	
Belmont	14.47%	Enfield	16.47%	Laconia	14.15%	Nottingham	14.09%	Tilton	14.83%	<i>Atkinson and Gilmanton Academy Grant</i>	
Bennington	17.60%	Epping	17.07%	Lancaster	16.87%	Orange	18.65%	Troy	18.52%	<i>Bean's Grant</i>	
Benton	15.74%	Epsom	18.14%	Landaff	15.34%	Orford	14.37%	Tuftonboro	13.20%	<i>Bean's Purchase</i>	
Berlin	16.98%	Errol	10.38%	Langdon	16.69%	Ossipee	17.15%	Unity	18.14%	<i>Cambridge</i>	
Bethlehem	12.21%	Exeter	15.31%	Lebanon	17.84%	Pelham	19.99%	Wakefield	15.21%	<i>Chandler's Purchase</i>	
Boscawen	18.34%	Farmington	23.57%	Lee	15.63%	Pembroke	20.02%	Walpole	13.62%	<i>Crawford's Purchase</i>	
Bow	15.91%	Fitzwilliam	21.67%	Lempster	13.84%	Peterborough	12.84%	Warner	16.85%	<i>Cutt's Grant</i>	
Bradford	16.85%	Francestown	16.21%	Lincoln	8.71%	Piermont	14.37%	Warren	17.09%	<i>Dix's Grant</i>	
Brentwood	15.31%	Franconia	10.87%	Lisbon	15.34%	Pittsburg	18.34%	Washington	16.63%	<i>Dixville</i>	
Bridgewater	13.30%	Franklin	15.21%	Litchfield	18.01%	Pittsfield	22.29%	Waterville Valley	8.71%	<i>Erving's Location</i>	
Bristol	13.30%	Freedom	13.90%	Littleton	14.63%	Plainfield	17.84%	Weare	13.97%	<i>Green's Grant</i>	
Brookfield	16.42%	Fremont	20.89%	Londonderry	18.98%	Plaistow	19.79%	Webster	18.34%	<i>Hadley's Purchase</i>	
Brookline	14.16%	Gilford	13.38%	Loudon	16.41%	Plymouth	13.30%	Wentworth	17.09%	<i>Kilkenny</i>	
Campton	13.74%	Gilmanton	11.53%	Lyman	15.34%	Portsmouth	14.21%	Westmoreland	19.44%	<i>Livermore</i>	
Canaan	18.65%	Gilsum	16.69%	Lyme	14.37%	Randolph	12.69%	Whitefield	16.14%	<i>Low and Burbank's Grant</i>	
Candia	16.19%	Goffstown	19.32%	Lyndeborough	13.87%	Raymond	19.60%	Wilmot	16.49%	<i>Martin's Location</i>	
Canterbury	13.16%	Gorham	18.80%	Madbury	15.63%	Richmond	21.28%	Wilton	14.71%	<i>Millsfield</i>	
Carroll	12.69%	Goshen	13.84%	Madison	11.31%	Rindge	21.67%	Winchester	21.28%	<i>Odell</i>	
Center Harbor	9.25%	Grafton	18.65%	Manchester	19.61%	Rochester	20.82%	Windham	17.23%	<i>Pinkham's Grant</i>	
Charlestown	18.14%	Grantham	13.05%	Marlborough	18.52%	Rollinsford	20.84%	Windsor	16.63%	<i>Sargent's Purchase</i>	
Chatham	15.04%	Greenfield	16.21%	Marlow	16.69%	Roxbury	19.06%	Wolfeboro	10.49%	<i>Second College Grant</i>	
Chester	23.55%	Greenland	14.76%	Mason	22.11%	Rumney	12.79%	Woodstock	13.59%	<i>Success</i>	
Chesterfield	15.15%	Greenville	22.11%	Meredith	12.26%	Rye	12.66%			<i>Thompson and Meserves Purchase</i>	
Chichester	22.29%	Groton	12.79%	Merrimack	18.07%	Salem	21.14%			<i>Wentworth's Location</i>	
Claremont	18.14%	Hale's Location	10.22%	Middleton	18.60%	Salisbury	12.92%				
Clarksville	18.34%	Hampstead	22.23%	Milan	10.38%	Sanbornton	11.03%				
Colebrook	16.42%	Hampton	14.37%	Milford	15.83%	Sandown	22.46%				
Columbia	16.42%	Hampton Falls	11.59%	Milton	20.20%	Sandwich	10.77%				
Concord	18.34%	Hancock	11.08%	Monroe	20.01%	Seabrook	20.32%				
Conway	15.04%	Hanover	8.83%	Mont Vernon	13.87%	Sharon	12.84%				
Cornish	18.14%	Harrisville	16.88%	Moultonborough	10.77%	Shelburne	18.80%				
Croydon	18.14%	Hart's Location	10.22%	Nashua	17.52%	Somersworth	21.47%				

% 65+ Clinically Diagnosed Obese (Ranked)

Farmington	23.57%	New Durham	18.60%	Hillsborough	16.63%	Auburn	14.59%	Carroll	12.69%	Manchester	
Chester	23.55%	Dublin	18.52%	Washington	16.63%	Belmont	14.47%	Jefferson	12.69%	Central Manchester	21.97%
Sandown	22.46%	Marlborough	18.52%	Windsor	16.63%	Lyme	14.37%	Randolph	12.69%	Manchester: East	20.37%
Chichester	22.29%	Troy	18.52%	Springfield	16.49%	Orford	14.37%	Rye	12.66%	Manchester: South	20.21%
Pittsfield	22.29%	Boscawen	18.34%	Wilmot	16.49%	Piermont	14.37%	Amherst	12.36%	Manchester: West	19.15%
Hampstead	22.23%	Concord	18.34%	Deerfield	16.49%	Newbury	14.37%	Durham	12.32%	Manchester: North	16.49%
Greenville	22.11%	Webster	18.34%	Enfield	16.47%	Sutton	14.37%	Meredith	12.26%		
Mason	22.11%	Clarksville	18.34%	Colebrook	16.42%	Hampton	14.37%	New Hampton	12.26%	Nashua	
Fitzwilliam	21.67%	Pittsburg	18.34%	Columbia	16.42%	Hopkinton	14.22%	Bethlehem	12.21%	Nashua: Zip 03060	19.36%
Rindge	21.67%	Northumberland	18.32%	Stewartstown	16.42%	Portsmouth	14.21%	Hampton Falls	11.59%	Nashua: Zip 03063	17.15%
Somersworth	21.47%	Stark	18.32%	Stratford	16.42%	Brookline	14.16%	Gilmanton	11.53%	Nashua: Zip 03062	16.79%
Barnstead	21.44%	Dover	18.29%	Brookfield	16.42%	Laconia	14.15%	New Castle	11.39%	Nashua: Zip 03064	15.99%
Richmond	21.28%	Charlestown	18.14%	Loudon	16.41%	Nottingham	14.09%	Madison	11.31%		
Swanzey	21.28%	Claremont	18.14%	Newmarket	16.35%	Strafford	14.04%	Ashland	11.31%		
Winchester	21.28%	Cornish	18.14%	Francestown	16.21%	Dunbarton	13.97%	Holderness	11.31%		
Salem	21.14%	Croydon	18.14%	Greenfield	16.21%	Weare	13.97%	Hollis	11.15%		
Fremont	20.89%	Newport	18.14%	Temple	16.21%	Eaton	13.90%	Hancock	11.08%	Unincorporated Places	
Rollinsford	20.84%	Unity	18.14%	Candia	16.19%	Freedom	13.90%	Danbury	11.03%	<i>Atkinson and Gilmanton Academy Grant</i>	
Rochester	20.82%	Epsom	18.14%	Dalton	16.14%	Albany	13.87%	Hill	11.03%	<i>Bean's Grant</i>	
Derry	20.75%	Merrimack	18.07%	Whitefield	16.14%	Lyndeborough	13.87%	Sanbornton	11.03%	<i>Bean's Purchase</i>	
Jaffrey	20.62%	Litchfield	18.01%	Hudson	16.11%	Mont Vernon	13.87%	Easton	10.87%	<i>Cambridge</i>	
Seabrook	20.32%	Lebanon	17.84%	Northwood	16.08%	Newfields	13.85%	Franconia	10.87%	<i>Chandler's Purchase</i>	
Hinsdale	20.21%	Plainfield	17.84%	Bow	15.91%	Stratham	13.85%	Hart's Location	10.87%	<i>Crawford's Purchase</i>	
Milton	20.20%	Antrim	17.60%	Milford	15.83%	Goshen	13.84%	Moultonborough	10.77%	<i>Cutt's Grant</i>	
Newton	20.06%	Bennington	17.60%	North Hampton	15.75%	Lempster	13.84%	Sandwich	10.77%	<i>Dix's Grant</i>	
Allenstown	20.02%	Nashua	17.52%	Benton	15.74%	Sunapee	13.84%	Wolfeboro	10.49%	<i>Dixville</i>	
Pembroke	20.02%	Hooksett	17.44%	Haverhill	15.74%	Campton	13.74%	Tamworth	10.45%	<i>Erving's Location</i>	
Bath	20.01%	Windham	17.23%	Henniker	15.69%	Ellsworth	13.74%	Dummer	10.38%	<i>Green's Grant</i>	
Monroe	20.01%	Ossipee	17.15%	Lee	15.63%	Walpole	13.62%	Errol	10.38%	<i>Hadley's Purchase</i>	
Pelham	19.99%	Warren	17.09%	Madbury	15.63%	Thornton	13.59%	Milan	10.38%	<i>Kilkenny</i>	
Danville	19.90%	Wentworth	17.09%	Landaff	15.34%	Woodstock	13.59%	Bartlett	10.22%	<i>Livermore</i>	
New Ipswich	19.85%	Epping	17.07%	Lisbon	15.34%	Gilford	13.38%	Hale's Location	10.22%	<i>Low and Burbank's Grant</i>	
Plaistow	19.79%	Berlin	16.98%	Lyman	15.34%	Alexandria	13.30%	Hart's Location	10.22%	<i>Martin's Location</i>	
Manchester	19.61%	Harrisville	16.88%	Brentwood	15.31%	Bridgewater	13.30%	Jackson	10.22%	<i>Millsfield</i>	
Raymond	19.60%	Nelson	16.88%	Exeter	15.31%	Bristol	13.30%	Center Harbor	9.25%	<i>Odell</i>	
Westmoreland	19.44%	Stoddard	16.88%	Kensington	15.31%	Plymouth	13.30%	Hanover	8.83%	<i>Pinkham's Grant</i>	
Goffstown	19.32%	Lancaster	16.87%	Franklin	15.21%	Tuftonboro	13.20%	Lincoln	8.71%	<i>Sargent's Purchase</i>	
Barrington	19.13%	Bradford	16.85%	Effingham	15.21%	Canterbury	13.16%	Waterville Valley	8.71%	<i>Second College Grant</i>	
Keene	19.06%	Warner	16.85%	Wakefield	15.21%	Grantham	13.05%	New London	8.20%	<i>Success</i>	
Roxbury	19.06%	East Kingston	16.80%	Chesterfield	15.15%	Alton	13.00%			<i>Thompson and Meserves Purchase</i>	
Sullivan	19.06%	South Hampton	16.80%	Chatham	15.04%	Andover	12.92%			<i>Wentworth's Location</i>	
Surry	19.06%	Atkinson	16.70%	Conway	15.04%	Salisbury	12.92%				
Londonderry	18.98%	Acworth	16.69%	Bedford	14.88%	New Boston	12.89%				
Gorham	18.80%	Alstead	16.69%	Northfield	14.83%	Peterborough	12.84%				
Shelburne	18.80%	Gilsum	16.69%	Tilton	14.83%	Sharon	12.84%				
Canaan	18.65%	Langdon	16.69%	Greenland	14.76%	Dorchester	12.79%				
Grafton	18.65%	Marlow	16.69%	Newington	14.76%	Groton	12.79%				
Orange	18.65%	Kingston	16.69%	Wilton	14.71%	Hebron	12.79%				
Middleton	18.60%	Deering	16.63%	Littleton	14.63%	Rumney	12.79%				