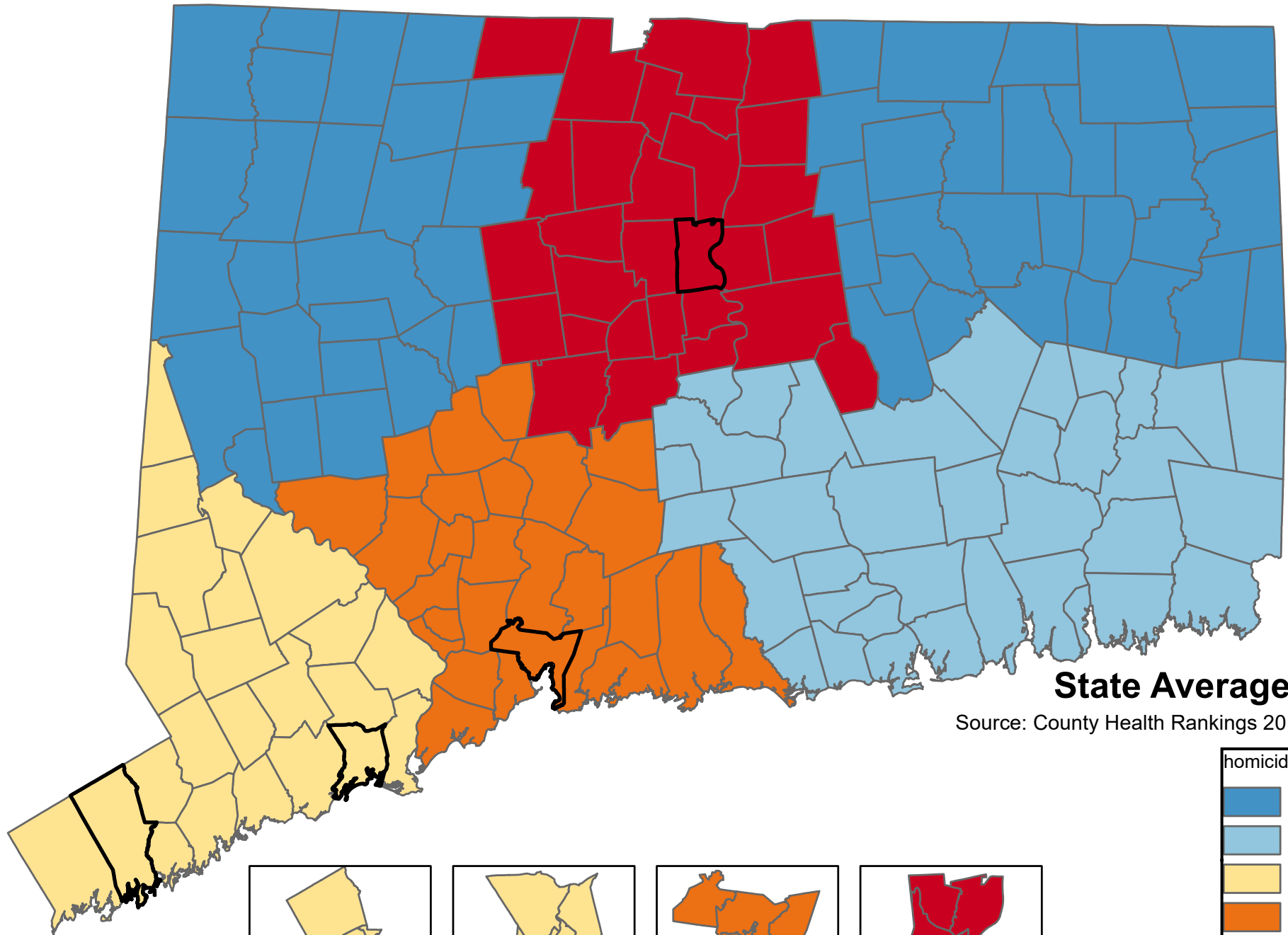
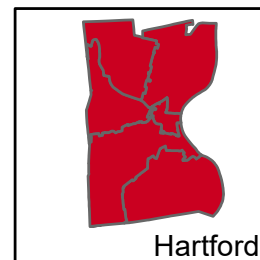
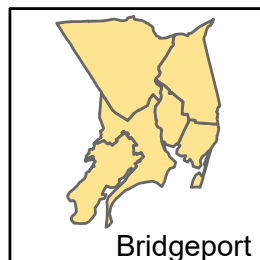
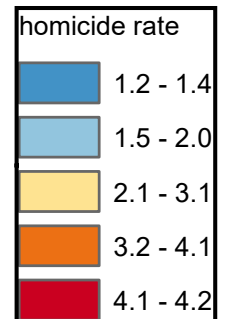


Homicide Rate per 100,000 Persons by County (All Ages)



State Average: 2.6

Source: County Health Rankings 2017-2020



Questions or ideas?
Beth.Dugan@umb.edu
12/2020

Homicide Rate/100,000 Persons (County)

Andover	1.16	Durham	1.51	Lyme	2.04	Pomfret	1.36	Warren	1.36
Ansonia	4.10	East Granby	4.20	Madison	4.10	Portland	1.51	Washington	1.36
Ashford	1.36	East Haddam	1.51	Manchester	4.20	Preston	2.04	Waterbury	4.10
Avon	4.20	East Hampton	1.51	Mansfield	1.16	Prospect	4.10	Waterford	2.04
Barkhamsted	1.36	East Hartford	4.20	Marlborough	4.20	Putnam	1.36	Watertown	1.36
Beacon Falls	4.10	East Haven	4.10	Meriden	4.10	Redding	3.11	West Hartford	4.20
Berlin	4.20	East Lyme	2.04	Middlebury	4.10	Ridgefield	3.11	West Haven	4.10
Bethany	4.10	East Windsor	4.20	Middlefield	1.51	Rocky Hill	4.20	Westbrook	1.51
Bethel	3.11	Eastford	1.36	Middletown	1.51	Roxbury	1.36	Weston	3.11
Bethlehem	1.36	Easton	3.11	Milford	4.10	Salem	2.04	Westport	3.11
Bloomfield	4.20	Ellington	1.16	Monroe	3.11	Salisbury	1.36	Wethersfield	4.20
Bolton	1.16	Enfield	4.20	Montville	2.04	Scotland	1.36	Willington	1.16
Bozrah	2.04	Essex	1.51	Morris	1.36	Seymour	4.10	Wilton	3.11
Branford	4.10	Fairfield	3.11	Naugatuck	4.10	Sharon	1.36	Winchester	1.36
Bridgeport	3.11	Farmington	4.20	New Britain	4.20	Shelton	3.11	Windham	1.36
Bridgewater	1.36	Franklin	2.04	New Canaan	3.11	Sherman	3.11	Windsor	4.20
Bristol	4.20	Glastonbury	4.20	New Fairfield	3.11	Simsbury	4.20	Windsor Locks	4.20
Brookfield	3.11	Goshen	1.36	New Hartford	1.36	Somers	1.16	Wolcott	4.10
Brooklyn	1.36	Granby	4.20	New Haven	4.10	South Windsor	4.20	Woodbridge	4.10
Burlington	4.20	Greenwich	3.11	New London	2.04	Southbury	4.10	Woodbury	1.36
Canaan	1.36	Griswold	2.04	New Milford	1.36	Southington	4.20	Woodstock	1.36
Canterbury	1.36	Groton	2.04	Newington	4.20	Sprague	2.04		
Canton	4.20	Guilford	4.10	Newtown	3.11	Stafford	1.16	Neighborhoods	
Chaplin	1.36	Haddam	1.51	Norfolk	1.36	Stamford	3.11	Bridgeport Area1	3.11
Cheshire	4.10	Hamden	4.10	North Branford	4.10	Sterling	1.36	Bridgeport Area2	3.11
Chester	1.51	Hampton	1.36	North Canaan	1.36	Stonington	2.04	Bridgeport Area3	3.11
Clinton	1.51	Hartford	4.20	North Haven	4.10	Stratford	3.11	Hartford Area1	4.20
Colchester	2.04	Hartland	4.20	North Stonington	2.04	Suffield	4.20	Hartford Area2	4.20
Colebrook	1.36	Harwinton	1.36	Norwalk	3.11	Thomaston	1.36	Hartford Area3	4.20
Columbia	1.16	Hebron	1.16	Norwich	2.04	Thompson	1.36	New Haven Area1	4.10
Cornwall	1.36	Kent	1.36	Old Lyme	2.04	Tolland	1.16	New Haven Area2	4.10
Coventry	1.16	Killingly	1.36	Old Saybrook	1.51	Torrington	1.36	New Haven Area3	4.10
Cromwell	1.51	Killingworth	1.51	Orange	4.10	Trumbull	3.11	Stamford Area1	3.11
Danbury	3.11	Lebanon	2.04	Oxford	4.10	Union	1.16	Stamford Area2	3.11
Darien	3.11	Ledyard	2.04	Plainfield	1.36	Vernon	1.16	Stamford Area3	3.11
Deep River	1.51	Lisbon	2.04	Plainville	4.20	Voluntown	2.04		
Derby	4.10	Litchfield	1.36	Plymouth	1.36	Wallingford	4.10		

Homicide Rate/100,000 Persons (County) (Ranked)

Avon	4.20	Hamden	4.10	Stratford	3.11	Middletown	1.51	Plainfield	1.36
Berlin	4.20	Madison	4.10	Trumbull	3.11	Old Saybrook	1.51	Pomfret	1.36
Bloomfield	4.20	Meriden	4.10	Weston	3.11	Portland	1.51	Putnam	1.36
Bristol	4.20	Middlebury	4.10	Westport	3.11	Westbrook	1.51	Scotland	1.36
Burlington	4.20	Milford	4.10	Wilton	3.11	Barkhamsted	1.36	Sterling	1.36
Canton	4.20	Naugatuck	4.10	Bozrah	2.04	Bethlehem	1.36	Thompson	1.36
East Granby	4.20	New Haven	4.10	Colchester	2.04	Bridgewater	1.36	Windham	1.36
East Hartford	4.20	North Branford	4.10	East Lyme	2.04	Canaan	1.36	Woodstock	1.36
East Windsor	4.20	North Haven	4.10	Franklin	2.04	Colebrook	1.36	Andover	1.16
Enfield	4.20	Orange	4.10	Griswold	2.04	Cornwall	1.36	Bolton	1.16
Farmington	4.20	Oxford	4.10	Groton	2.04	Goshen	1.36	Columbia	1.16
Glastonbury	4.20	Prospect	4.10	Lebanon	2.04	Harwinton	1.36	Coventry	1.16
Granby	4.20	Seymour	4.10	Ledyard	2.04	Kent	1.36	Ellington	1.16
Hartford	4.20	Southbury	4.10	Lisbon	2.04	Litchfield	1.36	Hebron	1.16
Hartland	4.20	Wallingford	4.10	Lyme	2.04	Morris	1.36	Mansfield	1.16
Manchester	4.20	Waterbury	4.10	Montville	2.04	New Hartford	1.36	Somers	1.16
Marlborough	4.20	West Haven	4.10	New London	2.04	New Milford	1.36	Stafford	1.16
New Britain	4.20	Wolcott	4.10	North Stonington	2.04	Norfolk	1.36	Tolland	1.16
Newington	4.20	Woodbridge	4.10	Norwich	2.04	North Canaan	1.36	Union	1.16
Plainville	4.20	Bethel	3.11	Old Lyme	2.04	Plymouth	1.36	Vernon	1.16
Rocky Hill	4.20	Bridgeport	3.11	Preston	2.04	Roxbury	1.36	Willington	1.16
Simsbury	4.20	Brookfield	3.11	Salem	2.04	Salisbury	1.36	Neighborhoods	
South Windsor	4.20	Danbury	3.11	Sprague	2.04	Sharon	1.36	Hartford Area1	4.20
Southington	4.20	Darien	3.11	Stonington	2.04	Thomaston	1.36	Hartford Area2	4.20
Suffield	4.20	Easton	3.11	Voluntown	2.04	Torrington	1.36	Hartford Area3	4.20
West Hartford	4.20	Fairfield	3.11	Waterford	2.04	Warren	1.36	New Haven Area1	4.10
Wethersfield	4.20	Greenwich	3.11	Chester	1.51	Washington	1.36	New Haven Area2	4.10
Windsor	4.20	Monroe	3.11	Clinton	1.51	Watertown	1.36	New Haven Area3	4.10
Windsor Locks	4.20	New Canaan	3.11	Cromwell	1.51	Winchester	1.36	Bridgeport Area1	3.11
Ansonia	4.10	New Fairfield	3.11	Deep River	1.51	Woodbury	1.36	Bridgeport Area2	3.11
Beacon Falls	4.10	Newtown	3.11	Durham	1.51	Ashford	1.36	Bridgeport Area3	3.11
Bethany	4.10	Norwalk	3.11	East Haddam	1.51	Brooklyn	1.36	Stamford Area1	3.11
Branford	4.10	Redding	3.11	East Hampton	1.51	Canterbury	1.36	Stamford Area2	3.11
Cheshire	4.10	Ridgefield	3.11	Essex	1.51	Chaplin	1.36	Stamford Area3	3.11
Derby	4.10	Shelton	3.11	Haddam	1.51	Eastford	1.36		
East Haven	4.10	Sherman	3.11	Killingworth	1.51	Hampton	1.36	Questions ?	Beth.Dugan@umb.edu
Guilford	4.10	Stamford	3.11	Middlefield	1.51	Killingly	1.36		https://healthyaqingdatareports.org