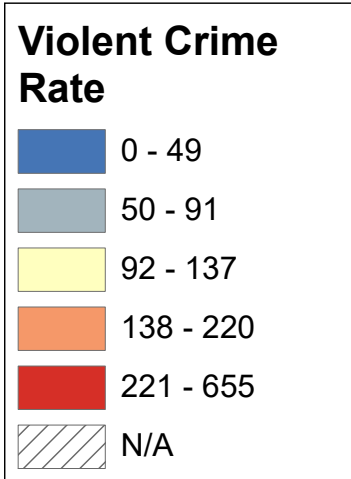
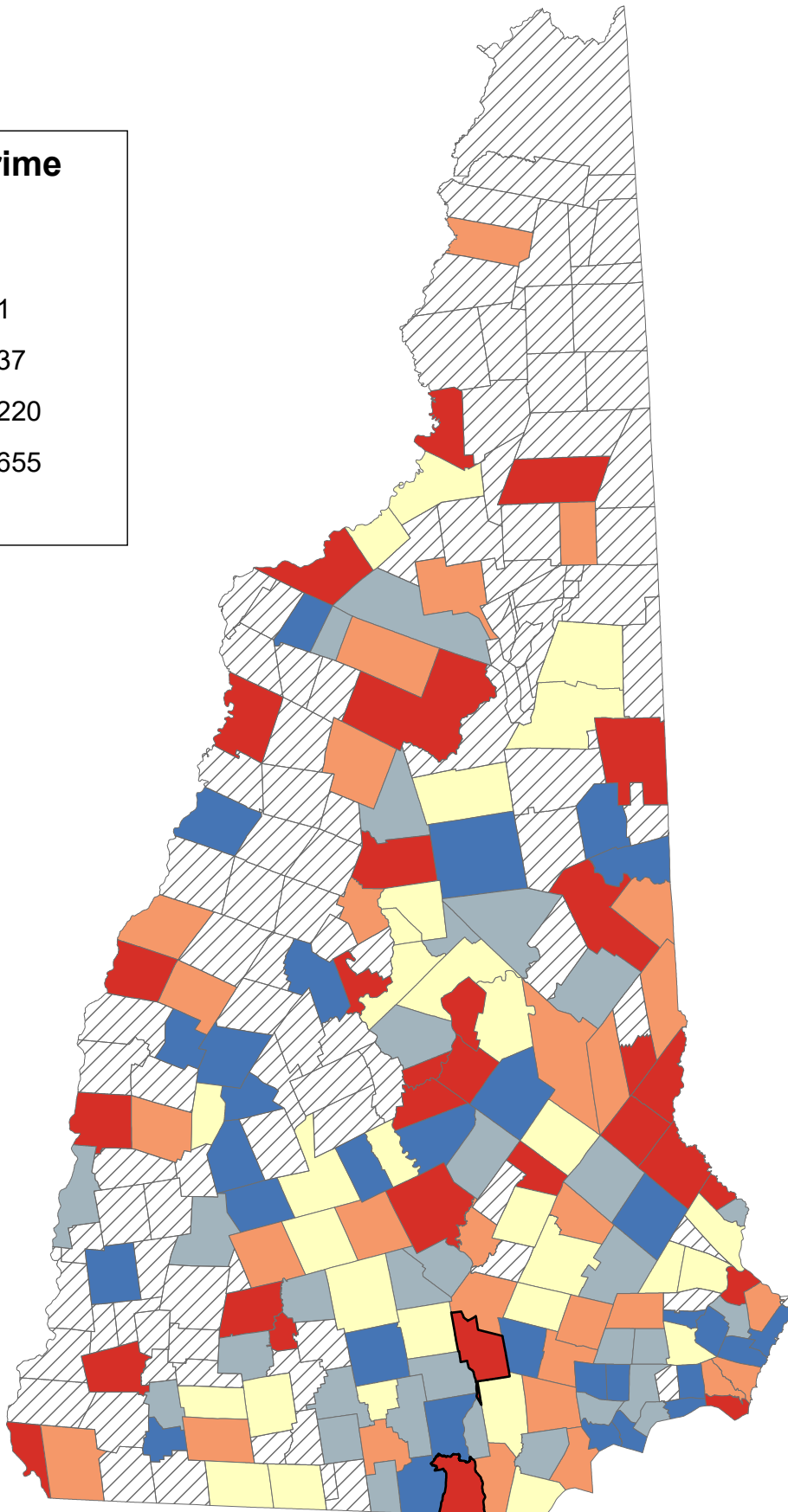


# Violent Crime Rate per 100,000 Persons

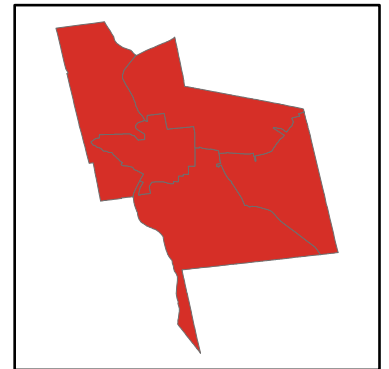


**State Average: 207**

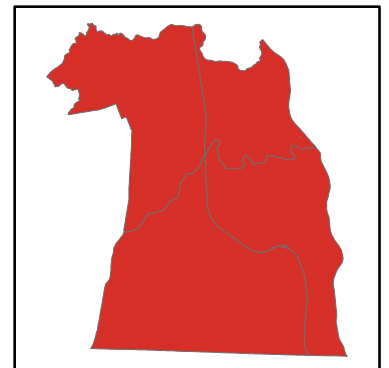
Source: FBI, 2013-2015



**Manchester Neighborhoods**



**Nashua Neighborhoods**



## Violent Crime Rate /100,000 Persons

Acworth	N/A	Dalton	107	Haverhill	244	Nelson	N/A	South Hampton	0	<b>Manchester</b>	
Albany	N/A	Danbury	N/A	Hebron	N/A	New Boston	49	Springfield	0	Central Manchester	655
Alexandria	0	Danville	37	Henniker	124	New Castle	N/A	Stark	N/A	Manchester: West	655
Allenstown	N/A	Deerfield	129	Hill	N/A	New Durham	188	Stewartstown	N/A	Manchester: South	655
Alstead	17	Deering	70	Hillsborough	195	New Hampton	106	Stoddard	N/A	Manchester: North	655
Alton	157	Derry	160	Hinsdale	321	New Ipswich	97	Strafford	58	Manchester: East	655
Amherst	65	Dorchester	N/A	Holderness	95	New London	28	Stratford	N/A		
Andover	N/A	Dover	137	Hollis	39	Newbury	46	Stratham	27	<b>Nashua</b>	
Antrim	315	Dublin	107	Hooksett	148	Newfields	20	Sugar Hill	59	Nashua: Zip 03060	224
Ashland	97	Dummer	N/A	Hopkinton	143	Newington	482	Sullivan	N/A	Nashua: Zip 03062	224
Atkinson	15	Dunbarton	83	Hudson	144	Newmarket	N/A	Sunapee	120	Nashua: Zip 03063	224
Auburn	45	Durham	109	Jackson	123	Newport	220	Surry	N/A	Nashua: Zip 03064	224
Barnstead	130	East Kingston	N/A	Jaffrey	198	Newton	91	Sutton	N/A		
Barrington	27	Easton	N/A	Jefferson	N/A	North Hampton	38	Swanzey	N/A		
Bartlett	109	Eaton	N/A	Keene	280	Northfield	236	Tamworth	N/A		
Bath	N/A	Effingham	198	Kensington	0	Northumberland	393	Temple	N/A		
Bedford	63	Ellsworth	N/A	Kingston	87	Northwood	202	Thornton	80	<b>Unincorporated Places</b>	
Belmont	256	Enfield	212	Laconia	404	Nottingham	68	Tilton	306	<i>Atkinson and Gilmanton Academy Grant</i>	
Bennington	385	Epping	163	Lancaster	118	Orange	N/A	Troy	47	<i>Bean's Grant</i>	
Benton	N/A	Epsom	108	Landaff	N/A	Orford	0	Tuftonboro	N/A	<i>Bean's Purchase</i>	
Berlin	253	Errol	N/A	Langdon	N/A	Ossipee	297	Unity	N/A	<i>Cambridge</i>	
Bethlehem	91	Exeter	126	Lebanon	298	Pelham	99	Wakefield	146	<i>Chandler's Purchase</i>	
Boscawen	127	Farmington	333	Lee	115	Pembroke	197	Walpole	N/A	<i>Crawford's Purchase</i>	
Bow	61	Fitzwilliam	N/A	Lempster	N/A	Peterborough	109	Warner	105	<i>Cutt's Grant</i>	
Bradford	0	Francestown	N/A	Lincoln	381	Piermont	N/A	Warren	N/A	<i>Dix's Grant</i>	
Brentwood	56	Franconia	178	Lisbon	42	Pittsburg	N/A	Washington	90	<i>Dixville</i>	
Bridgewater	N/A	Franklin	N/A	Litchfield	72	Pittsfield	246	Waterville Valley	134	<i>Erving's Location</i>	
Bristol	273	Freedom	34	Littleton	335	Plainfield	N/A	Weare	105	<i>Green's Grant</i>	
Brookfield	N/A	Fremont	60	Londonderry	107	Plaistow	44	Webster	17	<i>Hadley's Purchase</i>	
Brookline	77	Gilford	112	Loudon	62	Plymouth	207	Wentworth	N/A	<i>Kilkenny</i>	
Campton	272	Gilmanton	35	Lyman	N/A	Portsmouth	190	Westmoreland	N/A	<i>Livermore</i>	
Canaan	N/A	Gilsum	N/A	Lyme	N/A	Randolph	N/A	Whitefield	N/A	<i>Low and Burbank's Grant</i>	
Candia	93	Goffstown	104	Lyndeborough	59	Raymond	153	Wilmot	N/A	<i>Martin's Location</i>	
Canterbury	14	Gorham	166	Madbury	N/A	Richmond	N/A	Wilton	91	<i>Millsfield</i>	
Carroll	177	Goshen	N/A	Madison	13	Rindge	123	Winchester	195	<i>Odell</i>	
Center Harbor	91	Grafton	N/A	Manchester	655	Rochester	369	Windham	59	<i>Pinkham's Grant</i>	
Charlestown	87	Grantham	45	Marlborough	80	Rollinsford	79	Windsor	N/A	<i>Sargent's Purchase</i>	
Chatham	N/A	Greenfield	N/A	Marlow	N/A	Roxbury	N/A	Wolfeboro	75	<i>Second College Grant</i>	
Chester	143	Greenland	67	Mason	N/A	Rumney	N/A	Woodstock	169	<i>Success</i>	
Chesterfield	N/A	Greenville	N/A	Meredith	100	Rye	47			<i>Thompson and Meserves Purchase</i>	
Chichester	N/A	Groton	N/A	Merrimack	22	Salem	183			<i>Wentworth's Location</i>	
Claremont	254	Hale's Location	N/A	Middleton	299	Salisbury	N/A				
Clarksville	N/A	Hampstead	62	Milan	N/A	Sanbornton	90				
Colebrook	180	Hampton	143	Milford	143	Sandown	43				
Columbia	N/A	Hampton Falls	159	Milton	298	Sandwich	0				
Concord	228	Hancock	61	Monroe	N/A	Seabrook	250				
Conway	330	Hanover	159	Mont Vernon	96	Sharon	N/A				
Cornish	N/A	Harrisville	N/A	Moultonborough	83	Shelburne	N/A				
Croydon	N/A	Hart's Location	N/A	Nashua	224	Somersworth	420				

## Violent Crime Rate /100,000 Persons (Ranked)

Manchester	655	Hanover	159	Charlestown	87	Bradford	0	Lyme	N/A	<b>Manchester</b>	
Newington	482	Hampton Falls	159	Dunbarton	83	Kensington	0	Madbury	N/A	Central Manchester	655
Somersworth	420	Alton	157	Moultonborough	83	Orford	0	Marlow	N/A	Manchester: West	655
Laconia	404	Raymond	153	Marlborough	80	Sandwich	0	Mason	N/A	Manchester: South	655
Northumberland	393	Hooksett	148	Thornton	80	South Hampton	0	Milan	N/A	Manchester: North	655
Bennington	385	Wakefield	146	Rollinsford	79	Springfield	0	Monroe	N/A	Manchester: East	655
Lincoln	381	Hudson	144	Brookline	77	Acworth	N/A	Nelson	N/A		
Rochester	369	Milford	143	Wolfeboro	75	Albany	N/A	New Castle	N/A	<b>Nashua</b>	
Littleton	335	Chester	143	Litchfield	72	Allenstown	N/A	Newmarket	N/A	Nashua: Zip 03060	224
Farmington	333	Hopkinton	143	Deering	70	Andover	N/A	Orange	N/A	Nashua: Zip 03062	224
Conway	330	Hampton	143	Nottingham	68	Bath	N/A	Piermont	N/A	Nashua: Zip 03063	224
Hinsdale	321	Dover	137	Greenland	67	Benton	N/A	Pittsburg	N/A	Nashua: Zip 03064	224
Antrim	315	Waterville Valley	134	Amherst	65	Bridgewater	N/A	Plainfield	N/A		
Tilton	306	Barnstead	130	Bedford	63	Brookfield	N/A	Randolph	N/A		
Middleton	299	Deerfield	129	Hampstead	62	Canaan	N/A	Richmond	N/A		
Milton	298	Boscawen	127	Loudon	62	Chatham	N/A	Roxbury	N/A		
Lebanon	298	Exeter	126	Hancock	61	Chesterfield	N/A	Rumney	N/A	<b>Unincorporated Places</b>	
Ossipee	297	Henniker	124	Bow	61	Chichester	N/A	Salisbury	N/A	<i>Atkinson and Gilmanton Academy Grant</i>	
Keene	280	Rindge	123	Fremont	60	Clarksville	N/A	Sharon	N/A	<i>Bean's Grant</i>	
Bristol	273	Jackson	123	Lyndeborough	59	Columbia	N/A	Shelburne	N/A	<i>Bean's Purchase</i>	
Campton	272	Sunapee	120	Sugar Hill	59	Cornish	N/A	Stark	N/A	<i>Cambridge</i>	
Belmont	256	Lancaster	118	Windham	59	Croydon	N/A	Stewartstown	N/A	<i>Chandler's Purchase</i>	
Claremont	254	Lee	115	Strafford	58	Danbury	N/A	Walpole	N/A	<i>Crawford's Purchase</i>	
Berlin	253	Gilford	112	Brentwood	56	Dorchester	N/A	Stratford	N/A	<i>Cutt's Grant</i>	
Seabrook	250	Durham	109	New Boston	49	Dummer	N/A	Sullivan	N/A	<i>Dix's Grant</i>	
Pittsfield	246	Peterborough	109	Rye	47	East Kingston	N/A	Surry	N/A	<i>Dixville</i>	
Haverhill	244	Bartlett	109	Troy	47	Easton	N/A	Sutton	N/A	<i>Erving's Location</i>	
Northfield	236	Epsom	108	Newbury	46	Eaton	N/A	Swanzey	N/A	<i>Green's Grant</i>	
Concord	228	Dalton	107	Grantham	45	Ellsworth	N/A	Tamworth	N/A	<i>Hadley's Purchase</i>	
Nashua	224	Dublin	107	Auburn	45	Errol	N/A	Temple	N/A	<i>Kilkenny</i>	
Newport	220	Londonderry	107	Plaistow	44	Fitzwilliam	N/A	Tuftonboro	N/A	<i>Livermore</i>	
Enfield	212	New Hampton	106	Sandown	43	Francestown	N/A	Unity	N/A	<i>Low and Burbank's Grant</i>	
Plymouth	207	Warner	105	Lisbon	42	Franklin	N/A	Walpole	N/A	<i>Martin's Location</i>	
Northwood	202	Weare	105	Hollis	39	Gilsum	N/A	Warren	N/A	<i>Millsfield</i>	
Jaffrey	198	Goffstown	104	North Hampton	38	Goshen	N/A	Wentworth	N/A	<i>Odell</i>	
Effingham	198	Meredith	100	Danville	37	Grafton	N/A	Westmoreland	N/A	<i>Pinkham's Grant</i>	
Pembroke	197	Pelham	99	Gilmanton	35	Greenfield	N/A	Whitefield	N/A	<i>Sargent's Purchase</i>	
Hillsborough	195	New Ipswich	97	Freedom	34	Greenville	N/A	Wilmot	N/A	<i>Second College Grant</i>	
Winchester	195	Ashland	97	New London	28	Groton	N/A	Windsor	N/A	<i>Success</i>	
Portsmouth	190	Mont Vernon	96	Stratham	27	Hale's Location	N/A			<i>Thompson and Meserves Purchase</i>	
New Durham	188	Holderness	95	Barrington	27	Harrisville	N/A			<i>Wentworth's Location</i>	
Salem	183	Candia	93	Merrimack	22	Hart's Location	N/A				
Colebrook	180	Bethlehem	91	Newfields	20	Hebron	N/A				
Franconia	178	Center Harbor	91	Webster	17	Hill	N/A				
Carroll	177	Newton	91	Alstead	17	Jefferson	N/A				
Woodstock	169	Wilton	91	Atkinson	15	Landaff	N/A				
Gorham	166	Washington	90	Canterbury	14	Langdon	N/A				
Epping	163	Sanbornton	90	Madison	13	Lempster	N/A				
Derry	160	Kingston	87	Alexandria	0	Lyman	N/A				