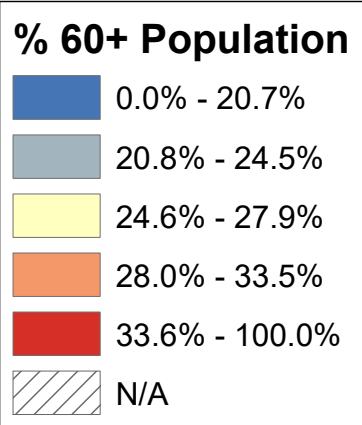
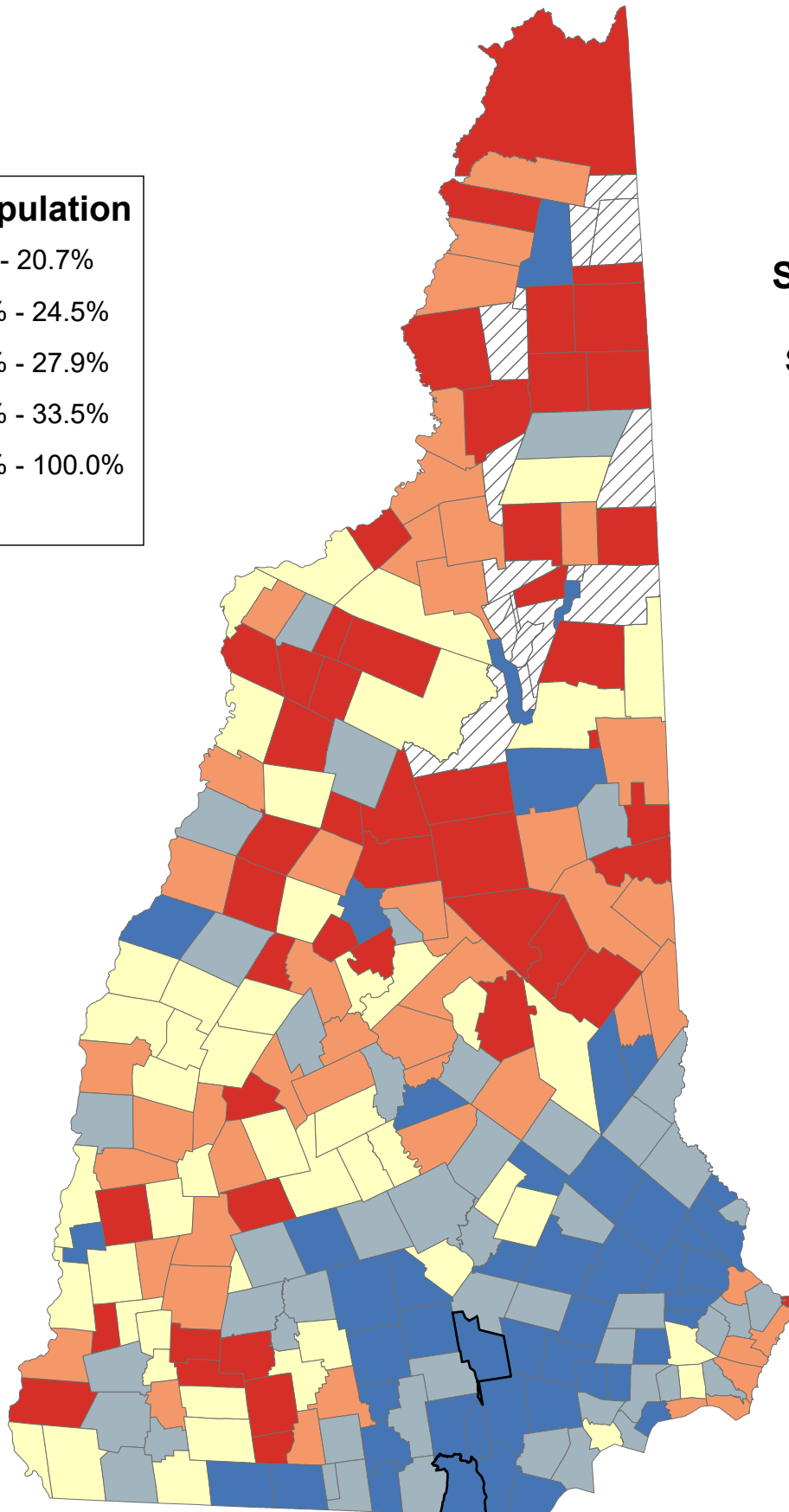


Percentage of Population Age 60+ Years

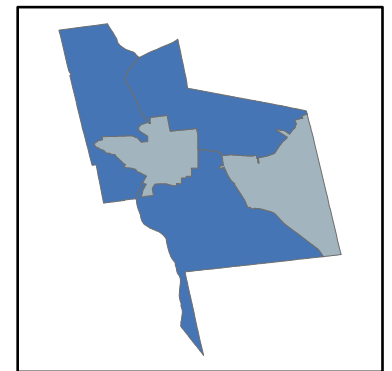


State Average: 22.7%

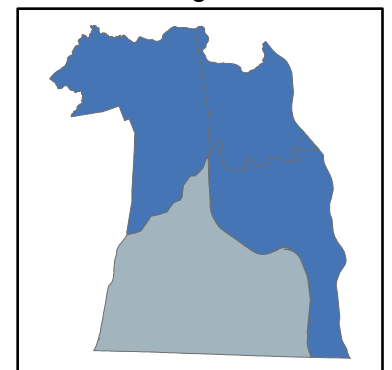
Source: ACS, 2012-2016



Manchester Neighborhoods



Nashua Neighborhoods



Population 60 Years or Older as % of Total Population

Acworth	33.68%	Dalton	34.83%	Haverhill	25.30%	Nelson	33.72%	South Hampton	28.48%	Manchester	
Albany	20.43%	Danbury	21.17%	Hebron	47.77%	New Boston	16.28%	Springfield	27.24%	Central Manchester	22.84%
Alexandria	27.88%	Danville	14.93%	Henniker	15.80%	New Castle	48.66%	Stark	38.22%	Manchester: West	14.61%
Allenstown	19.39%	Deerfield	18.96%	Hill	29.45%	New Durham	20.62%	Stewartstown	43.56%	Manchester: South	20.45%
Alstead	26.55%	Deering	24.17%	Hillsborough	21.09%	New Hampton	26.09%	Stoddard	29.40%	Manchester: North	20.37%
Alton	27.46%	Derry	17.08%	Hinsdale	24.51%	New Ipswich	19.52%	Strafford	19.39%	Manchester: East	21.11%
Amherst	21.81%	Dorchester	34.43%	Holderness	28.23%	New London	36.74%	Stratford	35.93%		
Andover	30.74%	Dover	19.73%	Hollis	23.24%	Newbury	33.32%	Stratham	23.11%	Nashua	
Antrim	23.55%	Dublin	27.80%	Hooksett	20.91%	Newfields	17.37%	Sugar Hill	44.96%	Nashua: Zip 03060	17.55%
Ashland	24.46%	Dummer	40.49%	Hopkinton	22.89%	Newington	33.37%	Sullivan	26.34%	Nashua: Zip 03062	23.65%
Atkinson	26.23%	Dunbarton	20.07%	Hudson	20.29%	Newmarket	17.11%	Sunapee	30.79%	Nashua: Zip 03063	19.91%
Auburn	18.29%	Durham	10.67%	Jackson	36.69%	Newport	30.16%	Surry	36.13%	Nashua: Zip 03064	17.49%
Barnstead	21.92%	East Kingston	21.40%	Jaffrey	25.59%	Newton	17.92%	Sutton	26.56%		
Barrington	19.17%	Easton	49.27%	Jefferson	32.00%	North Hampton	28.38%	Swanzey	22.51%		
Bartlett	26.13%	Eaton	47.84%	Keene	22.13%	Northfield	19.77%	Tamworth	32.42%		
Bath	37.77%	Effingham	33.51%	Kensington	26.15%	Northumberland	29.29%	Temple	28.76%		
Bedford	23.07%	Ellsworth	43.93%	Kingston	24.28%	Northwood	22.08%	Thornton	35.38%	Unincorporated Places	
Belmont	22.07%	Enfield	26.42%	Laconia	25.94%	Nottingham	19.02%	Tilton	31.31%	<i>Atkinson and Gilmanton Academy Grant</i>	
Bennington	22.82%	Epping	22.93%	Lancaster	28.16%	Orange	43.48%	Troy	24.31%	<i>Bean's Grant</i>	
Benton	49.68%	Epsom	25.38%	Landaff	37.50%	Orford	21.94%	Tuftonboro	42.04%	<i>Bean's Purchase</i>	
Berlin	25.26%	Errol	47.96%	Langdon	20.23%	Ossipee	32.62%	Unity	31.84%	<i>Cambridge</i>	
Bethlehem	26.85%	Exeter	26.75%	Lebanon	25.37%	Pelham	18.96%	Wakefield	30.41%	<i>Chandler's Purchase</i>	
Boscawen	26.43%	Farmington	21.66%	Lee	20.15%	Pembroke	20.67%	Walpole	25.11%	<i>Crawford's Purchase</i>	
Bow	25.01%	Fitzwilliam	26.55%	Lempster	27.80%	Peterborough	33.79%	Warner	27.72%	<i>Cutt's Grant</i>	
Bradford	34.42%	Francestown	26.21%	Lincoln	25.95%	Piermont	29.88%	Warren	24.86%	<i>Dix's Grant</i>	
Brentwood	17.90%	Franconia	48.03%	Lisbon	22.71%	Pittsburg	45.31%	Washington	31.13%	<i>Dixville</i>	
Bridgewater	42.86%	Franklin	23.18%	Litchfield	17.87%	Pittsfield	18.21%	Waterville Valley	34.95%	<i>Erving's Location</i>	
Bristol	26.82%	Freedom	38.52%	Littleton	27.86%	Plainfield	27.79%	Weare	11.49%	<i>Green's Grant</i>	
Brookfield	29.26%	Fremont	22.18%	Londonderry	19.04%	Plaislow	21.55%	Webster	25.91%	<i>Hadley's Purchase</i>	
Brookline	15.42%	Gilford	34.55%	Loudon	22.02%	Plymouth	15.54%	Wentworth	36.82%	<i>Kilkenny</i>	
Campton	38.06%	Gilmanton	29.41%	Lyman	29.21%	Portsmouth	23.18%	Westmoreland	28.40%	<i>Livermore</i>	
Canaan	23.80%	Gilsum	26.91%	Lyme	29.87%	Randolph	47.38%	Whitefield	30.43%	<i>Low and Burbank's Grant</i>	
Candia	21.33%	Goffstown	20.66%	Lyndeborough	30.09%	Raymond	19.16%	Wilmot	30.46%	<i>Martin's Location</i>	
Canterbury	27.96%	Gorham	29.57%	Madbury	15.18%	Richmond	23.65%	Wilton	23.09%	<i>Millsfield</i>	
Carroll	32.22%	Goshen	24.61%	Madison	24.18%	Rindge	17.42%	Winchester	25.61%	<i>Odell</i>	
Center Harbor	31.36%	Grafton	24.92%	Manchester	18.87%	Rochester	22.91%	Windham	21.03%	<i>Pinkham's Grant</i>	
Charlestown	24.98%	Grantham	26.90%	Marlborough	29.45%	Rollinsford	22.25%	Windsor	27.53%	<i>Sargent's Purchase</i>	
Chatham	25.67%	Greenfield	25.06%	Marlow	29.65%	Roxbury	24.64%	Wolfeboro	42.94%	<i>Second College Grant</i>	
Chester	20.26%	Greenland	24.24%	Mason	21.55%	Rumney	28.47%	Woodstock	22.71%	<i>Success</i>	
Chesterfield	33.79%	Greenville	23.20%	Meredith	30.94%	Rye	30.16%			<i>Thompson and Meserves Purchase</i>	
Chichester	24.90%	Groton	27.41%	Merrimack	19.79%	Salem	23.23%			<i>Wentworth's Location</i>	
Claremont	22.19%	Hale's Location	80.92%	Middleton	17.99%	Salisbury	25.71%				
Clarksville	29.93%	Hampstead	24.28%	Milan	23.21%	Sanbornton	29.54%				
Colebrook	28.27%	Hampton	31.87%	Milford	19.14%	Sandown	14.27%				
Columbia	28.63%	Hampton Falls	23.90%	Milton	20.82%	Sandwich	43.22%				
Concord	21.04%	Hancock	35.65%	Monroe	26.13%	Seabrook	32.48%				
Conway	27.98%	Hanover	15.22%	Mont Vernon	17.05%	Sharon	41.46%				
Cornish	32.57%	Harrisville	41.85%	Moultonborough	35.95%	Shelburne	41.43%				
Croydon	27.14%	Hart's Location	18.60%	Nashua	19.89%	Somersworth	17.95%				

Population 60 Years or Older as % of Total Population (Ranked)

Hale's Location	80.92%	Seabrook	32.48%	Alton	27.46%	Hampton Falls	23.90%	Dunbarton	20.07%	Manchester	
Benton	49.68%	Tamworth	32.42%	Groton	27.41%	Canaan	23.80%	Nashua	19.89%	Central Manchester	22.84%
Easton	49.27%	Carroll	32.22%	Springfield	27.24%	Richmond	23.65%	Merrimack	19.79%	Manchester: East	21.11%
New Castle	48.66%	Jefferson	32.00%	Croydon	27.14%	Antrim	23.55%	Northfield	19.77%	Manchester: South	20.45%
Franconia	48.03%	Hampton	31.87%	Gilsum	26.91%	Hollis	23.24%	Dover	19.73%	Manchester: North	20.37%
Errol	47.96%	Unity	31.84%	Grantham	26.90%	Salem	23.23%	New Ipswich	19.52%	Manchester: West	14.61%
Eaton	47.84%	Center Harbor	31.36%	Bethlehem	26.85%	Milan	23.21%	Allenstown	19.39%		
Hebron	47.77%	Tilton	31.31%	Bristol	26.82%	Greenville	23.20%	Strafford	19.39%	Nashua	
Randolph	47.38%	Washington	31.13%	Exeter	26.75%	Portsmouth	23.18%	Barrington	19.17%	Nashua: Zip 03062	23.65%
Pittsburg	45.31%	Mereditth	30.94%	Sutton	26.56%	Franklin	23.18%	Raymond	19.16%	Nashua: Zip 03063	19.91%
Sugar Hill	44.96%	Sunapee	30.79%	Alstead	26.55%	Stratham	23.11%	Milford	19.14%	Nashua: Zip 03060	17.55%
Ellsworth	43.93%	Andover	30.74%	Fitzwilliam	26.55%	Wilton	23.09%	Londonderry	19.04%	Nashua: Zip 03064	17.49%
Stewartstown	43.56%	Wilmot	30.46%	Boscawen	26.43%	Bedford	23.07%	Nottingham	19.02%		
Orange	43.48%	Whitefield	30.43%	Enfield	26.42%	Epping	22.93%	Deerfield	18.96%		
Sandwich	43.22%	Wakefield	30.41%	Sullivan	26.34%	Rochester	22.91%	Pelham	18.96%		
Wolfeboro	42.94%	Rye	30.16%	Atkinson	26.23%	Hopkinton	22.89%	Manchester	18.87%		
Bridgewater	42.86%	Newport	30.16%	Francestown	26.21%	Bennington	22.82%	Hart's Location	18.60%	Unincorporated Places	
Tuftonboro	42.04%	Lyndeborough	30.09%	Kensington	26.15%	Woodstock	22.71%	Auburn	18.29%	<i>Atkinson and Gilmanton Academy Grant</i>	
Harrisville	41.85%	Clarksville	29.93%	Monroe	26.13%	Lisbon	22.71%	Pittsfield	18.21%	<i>Bean's Grant</i>	
Sharon	41.46%	Piermont	29.88%	Bartlett	26.13%	Swanzey	22.51%	Middleton	17.99%	<i>Bean's Purchase</i>	
Shelburne	41.43%	Lyme	29.87%	New Hampton	26.09%	Rollinsford	22.25%	Somersworth	17.95%	<i>Cambridge</i>	
Dummer	40.49%	Marlow	29.65%	Lincoln	25.95%	Claremont	22.19%	Newton	17.92%	<i>Chandler's Purchase</i>	
Freedom	38.52%	Gorham	29.57%	Laconia	25.94%	Fremont	22.18%	Brookline	17.90%	<i>Crawford's Purchase</i>	
Stark	38.22%	Sanbornton	29.54%	Webster	25.91%	Keene	22.13%	Litchfield	17.87%	<i>Cutt's Grant</i>	
Campton	38.06%	Marlborough	29.45%	Salisbury	25.71%	Northwood	22.08%	Rindge	17.42%	<i>Dix's Grant</i>	
Bath	37.77%	Hill	29.45%	Chatham	25.67%	Belmont	22.07%	Newfields	17.37%	<i>Dixville</i>	
Landaff	37.50%	Gilmanton	29.41%	Winchester	25.61%	Loudon	22.02%	Newmarket	17.11%	<i>Erving's Location</i>	
Wentworth	36.82%	Stoddard	29.40%	Jaffrey	25.59%	Orford	21.94%	Derry	17.08%	<i>Green's Grant</i>	
New London	36.74%	Northumberland	29.29%	Epsom	25.38%	Barnstead	21.92%	Mont Vernon	17.05%	<i>Hadley's Purchase</i>	
Jackson	36.69%	Brookfield	29.26%	Lebanon	25.37%	Amherst	21.81%	New Boston	16.28%	<i>Kilkenny</i>	
Surry	36.13%	Lyman	29.21%	Haverhill	25.30%	Farmington	21.66%	Henniker	15.80%	<i>Livermore</i>	
Moultonborough	35.95%	Temple	28.76%	Berlin	25.26%	Mason	21.55%	Plymouth	15.54%	<i>Low and Burbank's Grant</i>	
Stratford	35.93%	Columbia	28.63%	Walpole	25.11%	Plaistow	21.55%	Brookline	15.42%	<i>Martin's Location</i>	
Hancock	35.65%	South Hampton	28.48%	Greenfield	25.06%	East Kingston	21.40%	Hanover	15.22%	<i>Millsfield</i>	
Thornton	35.38%	Rumney	28.47%	Bow	25.01%	Candia	21.33%	Madbury	15.18%	<i>Odell</i>	
Waterville Valley	34.95%	Westmoreland	28.40%	Charlestown	24.98%	Danbury	21.17%	Danville	14.93%	<i>Pinkham's Grant</i>	
Dalton	34.83%	North Hampton	28.38%	Grafton	24.92%	Hillsborough	21.09%	Sandown	14.27%	<i>Sargent's Purchase</i>	
Gilford	34.55%	Colebrook	28.27%	Chichester	24.90%	Concord	21.04%	Weare	11.49%	<i>Second College Grant</i>	
Dorchester	34.43%	Holderness	28.23%	Warren	24.86%	Windham	21.03%	Durham	10.67%	<i>Success</i>	
Bradford	34.42%	Lancaster	28.16%	Roxbury	24.64%	Hooksett	20.91%			<i>Thompson and Meserves Purchase</i>	
Peterborough	33.79%	Conway	27.98%	Goshen	24.61%	Milton	20.82%			<i>Wentworth's Location</i>	
Chesterfield	33.79%	Canterbury	27.96%	Hinsdale	24.51%	Pembroke	20.67%				
Nelson	33.72%	Alexandria	27.88%	Ashland	24.46%	Goffstown	20.66%				
Acworth	33.68%	Littleton	27.86%	Troy	24.31%	New Durham	20.62%				
Effingham	33.51%	Lempster	27.80%	Hampstead	24.28%	Albany	20.43%				
Newington	33.37%	Dublin	27.80%	Kingston	24.28%	Hudson	20.29%				
Newbury	33.32%	Plainfield	27.79%	Greenland	24.24%	Chester	20.26%				
Ossipee	32.62%	Warner	27.72%	Madison	24.18%	Langdon	20.23%				
Cornish	32.57%	Windsor	27.53%	Deering	24.17%	Lee	20.15%				