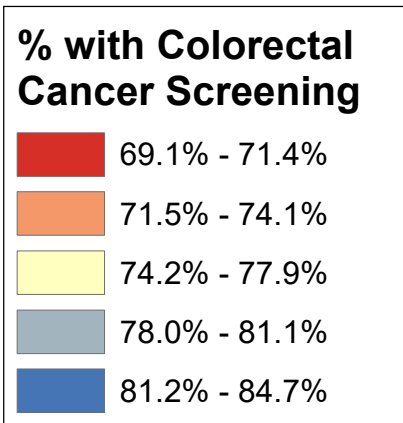
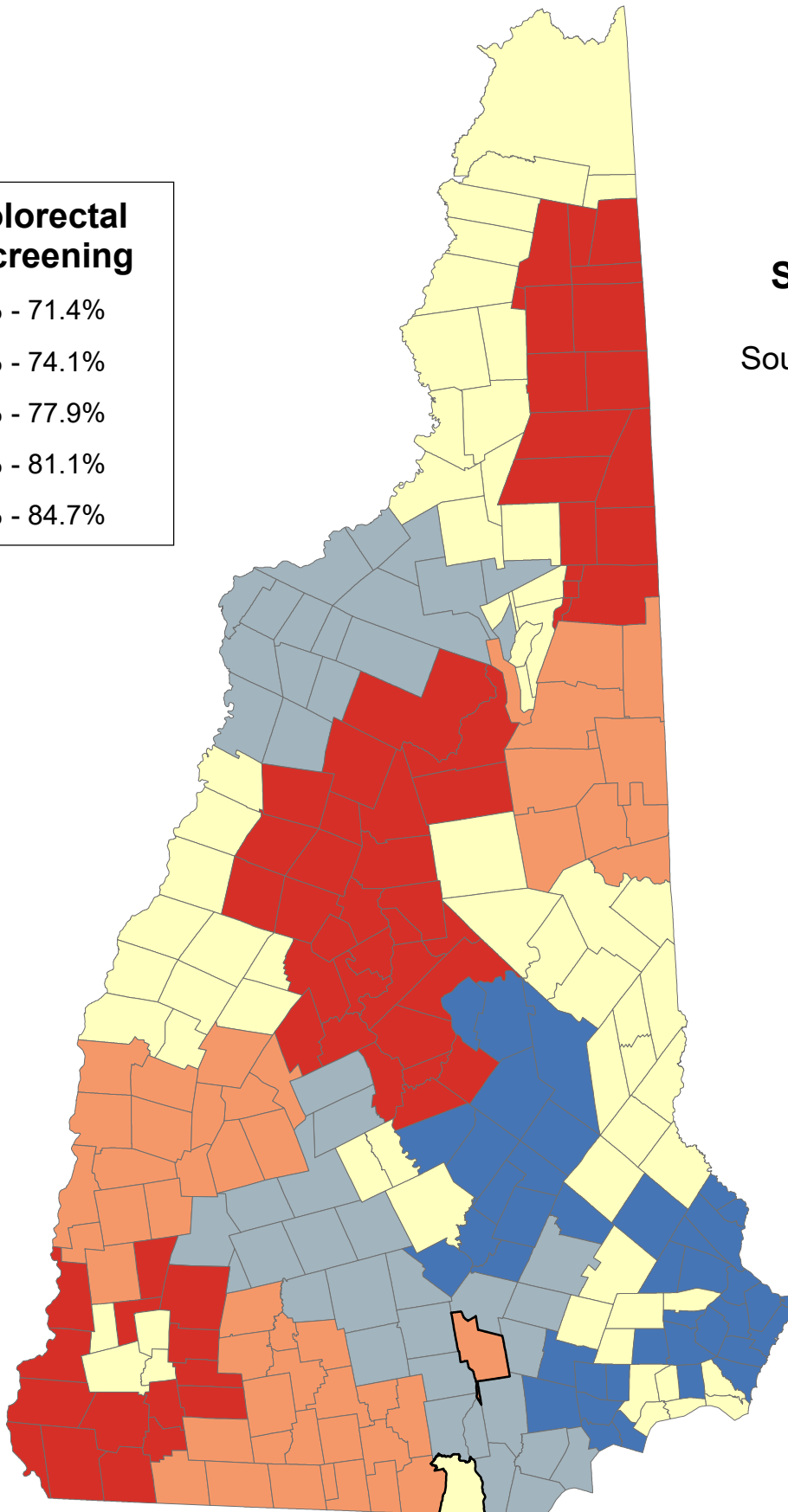


Percentage of Persons Age 60+ Years with Colorectal Cancer Screening

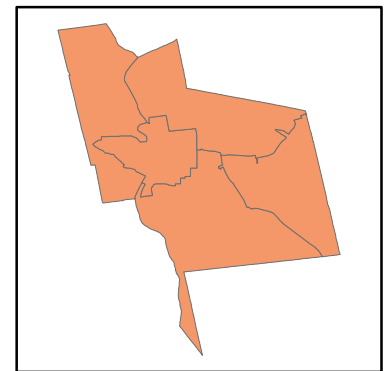


State Average: 77.0%

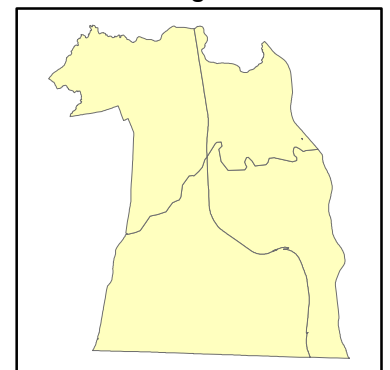
Source: BRFSS, 2012-2014



Manchester Neighborhoods



Nashua Neighborhoods



% 60+ with Colorectal Cancer Screening

Acworth	73.08%	Dalton	80.91%	Haverhill	80.91%	Nelson	71.43%	South Hampton	75.29%	Manchester	
Albany	73.04%	Danbury	69.35%	Hebron	69.89%	New Boston	78.13%	Springfield	73.08%	Central Manchester	72.52%
Alexandria	69.89%	Danville	82.46%	Henniker	78.68%	New Castle	84.65%	Stark	77.90%	Manchester: West	72.52%
Allenstown	82.18%	Deerfield	78.13%	Hill	69.35%	New Durham	75.08%	Stewartstown	77.90%	Manchester: South	72.52%
Alstead	73.08%	Deering	78.68%	Hillsborough	78.68%	New Hampton	69.35%	Stoddard	71.43%	Manchester: North	72.52%
Alton	81.54%	Derry	82.46%	Hinsdale	71.43%	New Ipswich	73.86%	Strafford	75.08%	Manchester: East	72.52%
Amherst	74.13%	Dorchester	69.89%	Holderness	69.89%	New London	73.08%	Stratford	77.90%		
Andover	78.68%	Dover	83.58%	Hollis	74.13%	Newbury	73.08%	Stratham	82.44%	Nashua	
Antrim	73.86%	Dublin	71.43%	Hooksett	78.13%	Newfields	82.44%	Sugar Hill	80.91%	Nashua: Zip 03060	75.76%
Ashland	69.89%	Dummer	69.11%	Hopkinton	78.68%	Newington	84.65%	Sullivan	76.67%	Nashua: Zip 03062	75.76%
Atkinson	82.46%	Dunbarton	78.68%	Hudson	79.84%	Newmarket	75.29%	Sunapee	73.08%	Nashua: Zip 03063	75.76%
Auburn	78.13%	Durham	83.58%	Jackson	73.04%	Newport	73.08%	Surry	76.67%	Nashua: Zip 03064	75.76%
Barnstead	81.54%	East Kingston	75.29%	Jaffrey	73.86%	Newton	75.29%	Sutton	73.08%		
Barrington	83.58%	Easton	80.91%	Jefferson	77.90%	North Hampton	82.44%	Swanzey	71.43%		
Bartlett	73.04%	Eaton	73.04%	Keene	76.67%	Northfield	69.35%	Tamworth	73.04%		
Bath	80.91%	Effingham	76.03%	Kensington	82.44%	Northumberland	77.90%	Temple	73.86%		
Bedford	78.13%	Ellsworth	69.89%	Kingston	75.29%	Northwood	82.18%	Thornton	69.89%	Unincorporated Places	
Belmont	69.35%	Enfield	74.19%	Laconia	81.54%	Nottingham	75.29%	Tilton	69.35%	<i>Atkinson and Gilmanton Academy Grant</i>	
Bennington	73.86%	Epping	75.29%	Lancaster	77.90%	Orange	74.19%	Troy	71.43%	<i>Bean's Grant</i>	
Benton	80.91%	Epsom	82.18%	Landaff	80.91%	Orford	74.19%	Tuftonboro	76.03%	<i>Bean's Purchase</i>	
Berlin	69.11%	Errol	69.11%	Langdon	73.08%	Ossipee	76.03%	Unity	73.08%	<i>Cambridge</i>	
Bethlehem	80.91%	Exeter	82.44%	Lebanon	74.19%	Pelham	79.84%	Wakefield	76.03%	<i>Chandler's Purchase</i>	
Boscawen	77.75%	Farmington	75.08%	Lee	83.58%	Pembroke	82.18%	Walpole	71.43%	<i>Crawford's Purchase</i>	
Bow	82.18%	Fitzwilliam	73.86%	Lempster	73.08%	Peterborough	73.86%	Warner	78.68%	<i>Cutt's Grant</i>	
Bradford	78.68%	Francestown	73.86%	Lincoln	69.89%	Piermont	74.19%	Warren	69.89%	<i>Dix's Grant</i>	
Brentwood	82.44%	Franconia	80.91%	Lisbon	80.91%	Pittsburg	77.90%	Washington	78.68%	<i>Dixville</i>	
Bridgewater	69.89%	Franklin	69.35%	Litchfield	79.84%	Pittsfield	82.18%	Waterville Valley	69.89%	<i>Erving's Location</i>	
Bristol	69.89%	Freedom	73.04%	Littleton	80.91%	Plainfield	74.19%	Weare	78.68%	<i>Green's Grant</i>	
Brookfield	76.03%	Fremont	75.29%	Londonderry	81.11%	Plaisow	82.46%	Webster	77.75%	<i>Hadley's Purchase</i>	
Brookline	74.13%	Gilford	81.54%	Loudon	82.18%	Plymouth	69.89%	Wentworth	69.89%	<i>Kilkenny</i>	
Campton	69.89%	Gilmanton	81.54%	Lyman	80.91%	Portsmouth	84.65%	Westmoreland	71.43%	<i>Livermore</i>	
Canaan	74.19%	Gilsum	71.43%	Lyme	74.19%	Randolph	77.90%	Whitefield	80.91%	<i>Low and Burbank's Grant</i>	
Candia	78.13%	Goffstown	78.13%	Lyndeborough	74.13%	Raymond	75.29%	Wilmot	73.08%	<i>Martin's Location</i>	
Canterbury	82.18%	Gorham	69.11%	Madbury	83.58%	Richmond	71.43%	Wilton	74.13%	<i>Millsfield</i>	
Carroll	80.91%	Goshen	73.08%	Madison	73.04%	Rindge	73.86%	Winchester	71.43%	<i>Odell</i>	
Center Harbor	69.35%	Grafton	74.19%	Manchester	72.52%	Rochester	75.08%	Windham	81.11%	<i>Pinkham's Grant</i>	
Charlestown	73.08%	Grantham	74.19%	Marlborough	71.43%	Rollinsford	83.58%	Windsor	78.68%	<i>Sargent's Purchase</i>	
Chatham	73.04%	Greenfield	73.86%	Marlow	71.43%	Roxbury	76.67%	Wolfeboro	76.03%	<i>Second College Grant</i>	
Chester	82.46%	Greenland	84.65%	Mason	74.13%	Rumney	69.89%	Woodstock	69.89%	<i>Success</i>	
Chesterfield	71.43%	Greenville	74.13%	Meredith	69.35%	Rye	84.65%			<i>Thompson and Meserves Purchase</i>	
Chichester	82.18%	Groton	69.89%	Merrimack	79.84%	Salem	81.11%			<i>Wentworth's Location</i>	
Claremont	73.08%	Hale's Location	73.04%	Middleton	75.08%	Salisbury	78.68%				
Clarksville	77.90%	Hampstead	82.46%	Milan	69.11%	Sanbornton	69.35%				
Colebrook	77.90%	Hampton	82.44%	Milford	74.13%	Sandown	82.46%				
Columbia	77.90%	Hampton Falls	75.29%	Milton	75.08%	Sandwich	76.03%				
Concord	77.75%	Hancock	73.86%	Monroe	80.91%	Seabrook	75.29%				
Conway	73.04%	Hanover	74.19%	Mont Vernon	74.13%	Sharon	73.86%				
Cornish	73.08%	Harrisville	71.43%	Moultonborough	76.03%	Shelburne	69.11%				
Croydon	73.08%	Hart's Location	73.04%	Nashua	75.76%	Somersworth	83.58%				

% 60+ with Colorectal Cancer Screening (Ranked)

Greenland	84.65%	Franconia	80.91%	Surry	76.67%	Fitzwilliam	73.86%	Swanzy	71.43%	Manchester	
New Castle	84.65%	Haverhill	80.91%	Brookfield	76.03%	Francestown	73.86%	Troy	71.43%	Central Manchester	72.52%
Newington	84.65%	Landaff	80.91%	Effingham	76.03%	Greenfield	73.86%	Walpole	71.43%	Manchester: West	72.52%
Portsmouth	84.65%	Lisbon	80.91%	Moultonborough	76.03%	Hancock	73.86%	Westmoreland	71.43%	Manchester: South	72.52%
Rye	84.65%	Littleton	80.91%	Ossipee	76.03%	Jaffrey	73.86%	Winchester	71.43%	Manchester: North	72.52%
Barrington	83.58%	Lyman	80.91%	Sandwich	76.03%	New Ipswich	73.86%	Alexandria	69.89%	Manchester: East	72.52%
Dover	83.58%	Monroe	80.91%	Tuftonboro	76.03%	Peterborough	73.86%	Ashland	69.89%		
Durham	83.58%	Sugar Hill	80.91%	Wakefield	76.03%	Rindge	73.86%	Bridgewater	69.89%	Nashua	
Lee	83.58%	Whitefield	80.91%	Wolfeboro	76.03%	Sharon	73.86%	Bristol	69.89%	Nashua: Zip 03060	75.76%
Madbury	83.58%	Hudson	79.84%	Nashua	75.76%	Temple	73.86%	Campton	69.89%	Nashua: Zip 03062	75.76%
Rollinsford	83.58%	Litchfield	79.84%	East Kingston	75.29%	Acworth	73.08%	Dorchester	69.89%	Nashua: Zip 03063	75.76%
Somersworth	83.58%	Merrimack	79.84%	Epping	75.29%	Alstead	73.08%	Ellsworth	69.89%	Nashua: Zip 03064	75.76%
Atkinson	82.46%	Pelham	79.84%	Fremont	75.29%	Charlestown	73.08%	Groton	69.89%		
Chester	82.46%	Andover	78.68%	Hampton Falls	75.29%	Claremont	73.08%	Hebron	69.89%		
Danville	82.46%	Bradford	78.68%	Kingston	75.29%	Cornish	73.08%	Holderness	69.89%		
Derry	82.46%	Deering	78.68%	Newmarket	75.29%	Croydon	73.08%	Lincoln	69.89%		
Hampstead	82.46%	Dunbarton	78.68%	Newton	75.29%	Goshen	73.08%	Plymouth	69.89%	Unincorporated Places	
Plaistow	82.46%	Henniker	78.68%	Nottingham	75.29%	Langdon	73.08%	Rumney	69.89%	<i>Atkinson and Gilmanton Academy Grant</i>	
Sandown	82.46%	Hillsborough	78.68%	Raymond	75.29%	Lempster	73.08%	Thornton	69.89%	<i>Bean's Grant</i>	
Brentwood	82.44%	Hopkinton	78.68%	Seabrook	75.29%	New London	73.08%	Warren	69.89%	<i>Bean's Purchase</i>	
Exeter	82.44%	Salisbury	78.68%	South Hampton	75.29%	Newbury	73.08%	Waterville Valley	69.89%	<i>Cambridge</i>	
Hampton	82.44%	Warner	78.68%	Farmington	75.08%	Newport	73.08%	Wentworth	69.89%	<i>Chandler's Purchase</i>	
Kensington	82.44%	Washington	78.68%	Middleton	75.08%	Springfield	73.08%	Tilton	69.89%	<i>Crawford's Purchase</i>	
Newfields	82.44%	Weare	78.68%	Milton	75.08%	Sunapee	73.08%	Belmont	69.35%	<i>Cutt's Grant</i>	
North Hampton	82.44%	Windsor	78.68%	New Durham	75.08%	Sutton	73.08%	Center Harbor	69.35%	<i>Dix's Grant</i>	
Stratham	82.44%	Auburn	78.13%	Rochester	75.08%	Unity	73.08%	Danbury	69.35%	<i>Dixville</i>	
Allenstown	82.18%	Bedford	78.13%	Strafford	75.08%	Wilmot	73.08%	Franklin	69.35%	<i>Erving's Location</i>	
Bow	82.18%	Candia	78.13%	Canaan	74.19%	Albany	73.04%	Hill	69.35%	<i>Green's Grant</i>	
Canterbury	82.18%	Deerfield	78.13%	Enfield	74.19%	Bartlett	73.04%	Meredith	69.35%	<i>Hadley's Purchase</i>	
Chichester	82.18%	Goffstown	78.13%	Grafton	74.19%	Chatham	73.04%	New Hampton	69.35%	<i>Kilkenny</i>	
Epsom	82.18%	Hooksett	78.13%	Grantham	74.19%	Conway	73.04%	Northfield	69.35%	<i>Livermore</i>	
Loudon	82.18%	New Boston	78.13%	Hanover	74.19%	Eaton	73.04%	Sanbornton	69.35%	<i>Low and Burbank's Grant</i>	
Northwood	82.18%	Clarksville	77.90%	Lebanon	74.19%	Freedom	73.04%	Tilton	69.35%	<i>Martin's Location</i>	
Pembroke	82.18%	Colebrook	77.90%	Lyme	74.19%	Hale's Location	73.04%	Berlin	69.11%	<i>Millsfield</i>	
Pittsfield	82.18%	Columbia	77.90%	Orange	74.19%	Hart's Location	73.04%	Dummer	69.11%	<i>Odell</i>	
Alton	81.54%	Jefferson	77.90%	Orford	74.19%	Jackson	73.04%	Errol	69.11%	<i>Pinkham's Grant</i>	
Barnstead	81.54%	Lancaster	77.90%	Piermont	74.19%	Madison	73.04%	Gorham	69.11%	<i>Sargent's Purchase</i>	
Gilford	81.54%	Northumberland	77.90%	Plainfield	74.19%	Tamworth	73.04%	Milan	69.11%	<i>Second College Grant</i>	
Gilmanton	81.54%	Pittsburg	77.90%	Amherst	74.13%	Manchester	72.52%	Shelburne	69.11%	<i>Success</i>	
Laconia	81.54%	Randolph	77.90%	Brookline	74.13%	Chesterfield	71.43%			<i>Thompson and Meserves Purchase</i>	
Londonderry	81.11%	Stark	77.90%	Greenville	74.13%	Dublin	71.43%			<i>Wentworth's Location</i>	
Salem	81.11%	Stewartstown	77.90%	Hollis	74.13%	Gilsum	71.43%				
Windham	81.11%	Stratford	77.90%	Lyndeborough	74.13%	Harrisville	71.43%				
Bath	80.91%	Boscawen	77.75%	Mason	74.13%	Hinsdale	71.43%				
Benton	80.91%	Concord	77.75%	Milford	74.13%	Marlborough	71.43%				
Bethlehem	80.91%	Webster	77.75%	Mont Vernon	74.13%	Marlow	71.43%				
Carroll	80.91%	Keene	76.67%	Wilton	74.13%	Nelson	71.43%				
Dalton	80.91%	Roxbury	76.67%	Antrim	73.86%	Richmond	71.43%				
Easton	80.91%	Sullivan	76.67%	Bennington	73.86%	Stoddard	71.43%				