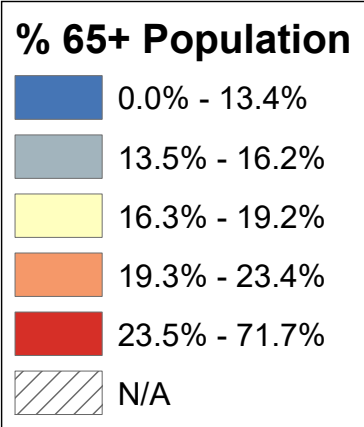
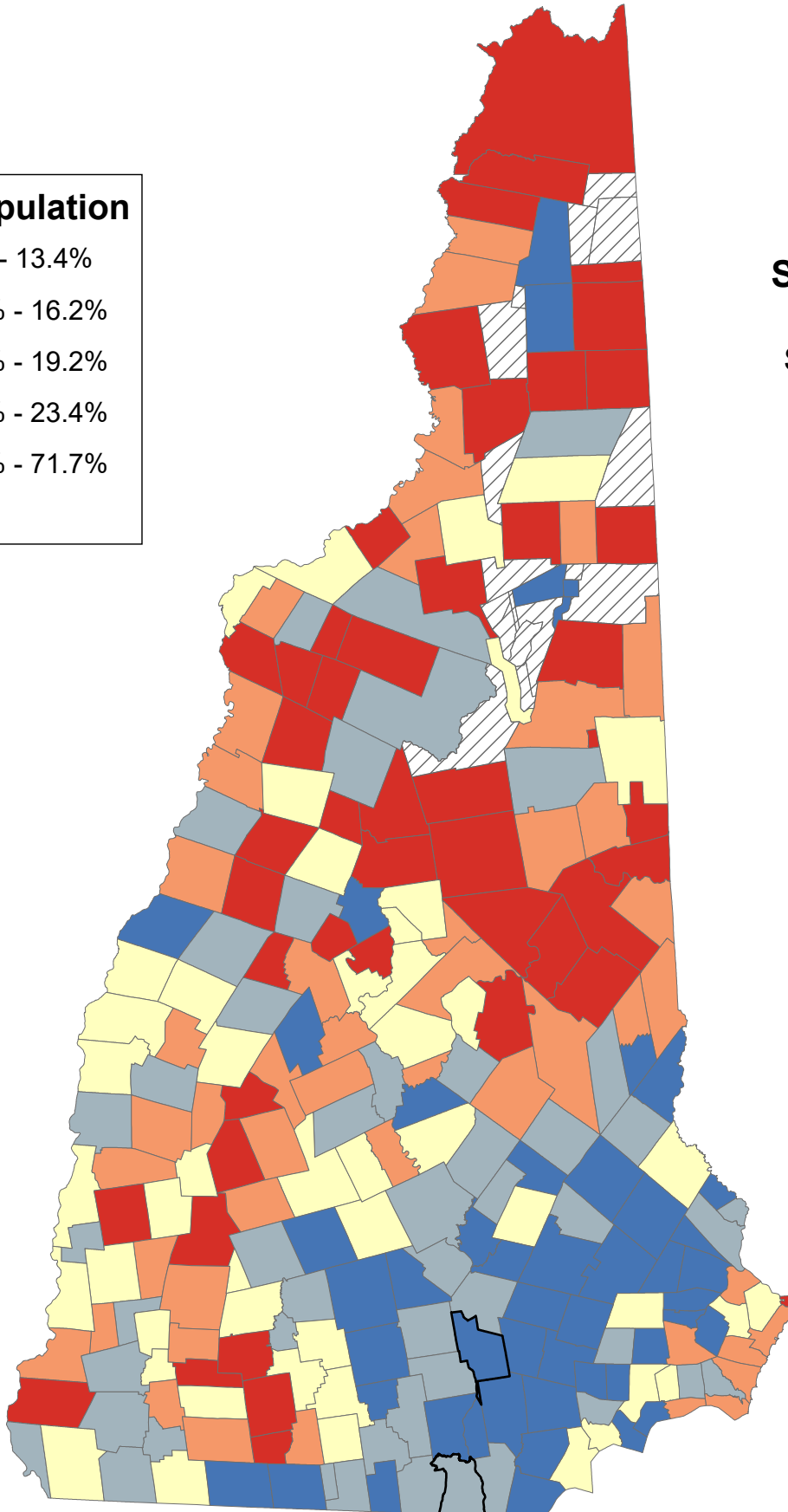


Percentage of Population Age 65+ Years

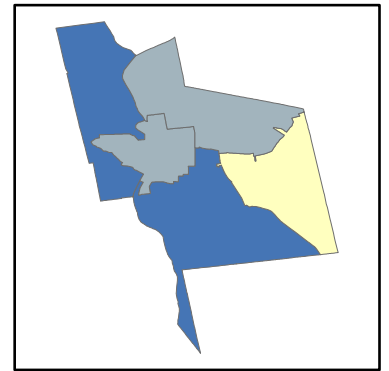


State Average: 15.8%

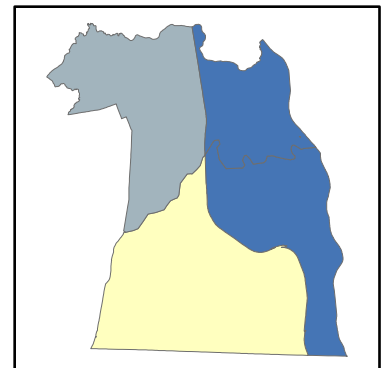
Source: ACS, 2012-2016



Manchester Neighborhoods



Nashua Neighborhoods



Population 65 Years or Older as % of Total Population

Acworth	24.41%	Dalton	25.76%	Haverhill	20.19%	Nelson	21.90%	South Hampton	19.65%	Manchester	
Albany	15.01%	Danbury	11.98%	Hebron	38.49%	New Boston	9.48%	Springfield	18.10%	Central Manchester	16.07%
Alexandria	20.15%	Danville	8.75%	Henniker	9.73%	New Castle	38.93%	Stark	28.01%	Manchester: West	10.08%
Allenstown	13.36%	Deerfield	11.91%	Hill	19.86%	New Durham	14.29%	Stewartstown	39.11%	Manchester: South	12.55%
Alstead	18.09%	Deering	15.96%	Hillsborough	13.43%	New Hampton	17.50%	Stoddard	22.27%	Manchester: North	14.57%
Alton	20.04%	Derry	11.35%	Hinsdale	16.15%	New Ipswich	10.67%	Strafford	12.57%	Manchester: East	16.31%
Amherst	15.50%	Dorchester	24.55%	Holderness	16.78%	New London	33.35%	Stratford	25.83%		
Andover	22.20%	Dover	14.29%	Hollis	16.23%	Newbury	25.25%	Stratham	13.04%	Nashua	
Antrim	16.79%	Dublin	18.51%	Hooksett	14.34%	Newfields	12.25%	Sugar Hill	28.24%	Nashua: Zip 03060	12.59%
Ashland	18.76%	Dummer	32.39%	Hopkinton	18.57%	Newington	20.74%	Sullivan	17.79%	Nashua: Zip 03062	16.67%
Atkinson	18.92%	Dunbarton	11.98%	Hudson	14.56%	Newmarket	12.57%	Sunapee	21.84%	Nashua: Zip 03063	13.61%
Auburn	11.60%	Durham	7.60%	Jackson	29.48%	Newport	23.26%	Surry	19.45%	Nashua: Zip 03064	11.58%
Barnstead	13.97%	East Kingston	16.79%	Jaffrey	19.45%	Newton	11.84%	Sutton	21.55%		
Barrington	12.26%	Easton	28.47%	Jefferson	18.71%	North Hampton	20.87%	Swanzey	16.17%		
Bartlett	19.35%	Eaton	31.23%	Keene	16.01%	Northfield	12.07%	Tamworth	19.56%		
Bath	24.56%	Effingham	21.60%	Kensington	15.25%	Northumberland	20.11%	Temple	20.68%		
Bedford	15.49%	Ellsworth	34.58%	Kingston	16.36%	Northwood	14.87%	Thornton	26.76%	Unincorporated Places	
Belmont	15.63%	Enfield	18.85%	Laconia	18.98%	Nottingham	11.24%	Tilton	21.78%	<i>Hatkinson and Gilmanton Academy Grant</i>	
Bennington	14.52%	Epping	16.53%	Lancaster	19.49%	Orange	34.78%	Troy	15.72%	<i>Bean's Grant</i>	
Benton	37.53%	Epsum	17.75%	Landaff	25.24%	Orford	15.56%	Tuftonboro	31.60%	<i>Bean's Purchase</i>	
Berlin	19.09%	Errol	34.57%	Langdon	14.57%	Ossipee	24.90%	Unity	23.02%	<i>Cambridge</i>	
Bethlehem	14.13%	Exeter	20.46%	Lebanon	17.58%	Pelham	13.20%	Wakefield	21.58%	<i>Chandler's Purchase</i>	
Boscawen	20.15%	Farmington	15.32%	Lee	12.99%	Pembroke	13.25%	Walpole	18.25%	<i>Crawford's Purchase</i>	
Bow	16.21%	Fitzwilliam	18.48%	Lempster	17.82%	Peterborough	25.07%	Warner	17.47%	<i>Cutt's Grant</i>	
Bradford	21.13%	Francestown	17.27%	Lincoln	14.21%	Piermont	23.10%	Warren	18.53%	<i>Dix's Grant</i>	
Brentwood	11.76%	Franconia	33.21%	Lisbon	14.05%	Pittsburg	31.73%	Washington	24.42%	<i>Dixville</i>	
Bridgewater	32.02%	Franklin	15.11%	Litchfield	12.73%	Pittsfield	12.64%	Waterville Valley	27.42%	<i>Erving's Location</i>	
Bristol	19.18%	Freedom	28.02%	Littleton	18.27%	Plainfield	17.53%	Weare	6.56%	<i>Green's Grant</i>	
Brookfield	21.10%	Fremont	15.56%	Londonderry	12.02%	Plaisow	13.31%	Webster	16.38%	<i>Hadley's Purchase</i>	
Brookline	9.13%	Gilford	24.55%	Loudon	15.78%	Plymouth	11.58%	Wentworth	29.51%	<i>Kilkenny</i>	
Campton	29.85%	Gilmanton	21.79%	Lyman	21.67%	Portsmouth	17.43%	Westmoreland	19.93%	<i>Livermore</i>	
Canaan	14.00%	Gilsum	15.40%	Lyme	22.52%	Randolph	35.66%	Whitefield	21.24%	<i>Low and Burbank's Grant</i>	
Candia	12.34%	Goffstown	15.32%	Lyndeborough	18.76%	Raymond	12.07%	Wilmot	22.98%	<i>Martin's Location</i>	
Canterbury	17.88%	Gorham	20.30%	Madbury	9.65%	Richmond	13.64%	Wilton	16.56%	<i>Millsfield</i>	
Carroll	23.52%	Goshen	17.40%	Madison	19.45%	Rindge	12.58%	Winchester	16.44%	<i>Odell</i>	
Center Harbor	23.24%	Grafton	16.07%	Manchester	13.20%	Rochester	17.48%	Windham	13.36%	<i>Pinkham's Grant</i>	
Charlestown	16.28%	Grantham	19.51%	Marlborough	19.34%	Rollinsford	15.30%	Windsor	17.42%	<i>Sargent's Purchase</i>	
Chatham	19.52%	Greenfield	18.08%	Marlow	21.80%	Roxbury	17.06%	Wolfeboro	34.68%	<i>Second College Grant</i>	
Chester	12.23%	Greenland	18.61%	Mason	14.72%	Rumney	16.85%	Woodstock	13.94%	<i>Success</i>	
Chesterfield	23.44%	Greenville	15.59%	Meredith	22.49%	Rye	22.60%			<i>Thompson and Meserves Purchase</i>	
Chichester	14.66%	Groton	14.52%	Merrimack	12.52%	Salem	16.92%			<i>Wentworth's Location</i>	
Claremont	16.00%	Hale's Location	71.71%	Middleton	11.26%	Salisbury	16.17%				
Clarksville	24.65%	Hampstead	15.63%	Milan	15.47%	Sanbornton	17.47%				
Colebrook	20.18%	Hampton	22.66%	Milford	13.87%	Sandown	8.94%				
Columbia	23.36%	Hampton Falls	15.15%	Milton	12.44%	Sandwich	29.43%				
Concord	14.98%	Hancock	24.93%	Monroe	18.29%	Seabrook	22.32%				
Conway	19.24%	Hanover	11.06%	Mont Vernon	13.07%	Sharon	32.62%				
Cornish	17.37%	Harrisville	29.23%	Moultonborough	26.05%	Shelburne	26.60%				
Croydon	14.44%	Hart's Location	18.60%	Nashua	13.89%	Somersworth	11.84%				

Population 65 Years or Older as % of Total Population (Ranked)

Hale's Location	71.71%	Piermont	23.10%	Atkinson	18.92%	Grafton	16.07%	Pelham	13.20%	Manchester	
Stewartstown	39.11%	Unity	23.02%	Enfield	18.85%	Keene	16.01%	Mont Vernon	13.07%	Manchester: East	16.31%
New Castle	38.93%	Wilmot	22.98%	Ashland	18.76%	Claremont	16.00%	Stratham	13.04%	Central Manchester	16.07%
Hebron	38.49%	Hampton	22.66%	Lyndeborough	18.76%	Deering	15.96%	Lee	12.99%	Manchester: North	14.57%
Benton	37.53%	Rye	22.60%	Jefferson	18.71%	Loudon	15.78%	Litchfield	12.73%	Manchester: South	12.55%
Randolph	35.66%	Lyme	22.52%	Greenland	18.61%	Troy	15.72%	Pittsfield	12.64%	Manchester: West	10.08%
Orange	34.78%	Meredith	22.49%	Hart's Location	18.60%	Hampstead	15.63%	Rindge	12.58%		
Wolfeboro	34.68%	Seabrook	22.32%	Hopkinton	18.57%	Belmont	15.63%	Strafford	12.57%	Nashua	
Ellsworth	34.58%	Stoddard	22.27%	Warren	18.53%	Greenville	15.59%	Newmarket	12.57%	Nashua: Zip 03062	16.67%
Errol	34.57%	Andover	22.20%	Dublin	18.51%	Fremont	15.56%	Merrimack	12.52%	Nashua: Zip 03063	13.61%
New London	33.35%	Nelson	21.90%	Fitzwilliam	18.48%	Orford	15.56%	Milton	12.44%	Nashua: Zip 03060	12.59%
Franconia	33.21%	Sunapee	21.84%	Monroe	18.29%	Amherst	15.50%	Candia	12.34%	Nashua: Zip 03064	11.58%
Sharon	32.62%	Marlow	21.80%	Littleton	18.27%	Bedford	15.49%	Barrington	12.26%		
Dummer	32.39%	Gilmanton	21.79%	Walpole	18.25%	Milan	15.47%	Newfields	12.25%		
Bridgewater	32.02%	Tilton	21.78%	Springfield	18.10%	Gilsum	15.40%	Chester	12.23%		
Pittsburg	31.73%	Lyman	21.67%	Alstead	18.09%	Farmington	15.32%	Northfield	12.07%		
Tuftonboro	31.60%	Effingham	21.60%	Greenfield	18.08%	Goffstown	15.32%	Raymond	12.07%	Unincorporated Places	
Eaton	31.23%	Wakefield	21.58%	Canterbury	17.88%	Rollinsford	15.30%	Londonderry	12.02%	<i>Atkinson and Gilmanton Academy Grant</i>	
Campton	29.85%	Sutton	21.55%	Lempster	17.82%	Kensington	15.25%	Dunbarton	11.98%	<i>Bean's Grant</i>	
Wentworth	29.51%	Whitefield	21.24%	Sullivan	17.79%	Hampton Falls	15.15%	Danbury	11.98%	<i>Bean's Purchase</i>	
Jackson	29.48%	Bradford	21.13%	Epsom	17.75%	Franklin	15.11%	Deerfield	11.91%	<i>Cambridge</i>	
Sandwich	29.43%	Brookfield	21.10%	Lebanon	17.58%	Albany	15.01%	Newton	11.84%	<i>Chandler's Purchase</i>	
Harrisville	29.23%	North Hampton	20.87%	Plainfield	17.53%	Concord	14.98%	Madbury	11.84%	<i>Crawford's Purchase</i>	
Easton	28.47%	Newington	20.74%	New Hampton	17.50%	Northwood	14.87%	Brentwood	11.76%	<i>Cutt's Grant</i>	
Sugar Hill	28.24%	Temple	20.68%	Rochester	17.48%	Mason	14.72%	Auburn	11.60%	<i>Dix's Grant</i>	
Freedom	28.02%	Exeter	20.46%	Sanbornton	17.47%	Chichester	14.66%	Plymouth	11.58%	<i>Dixville</i>	
Stark	28.01%	Gorham	20.30%	Warner	17.47%	Langdon	14.57%	Derry	11.35%	<i>Erving's Location</i>	
Waterville Valley	27.42%	Haverhill	20.19%	Portsmouth	17.43%	Hudson	14.56%	Middleton	11.26%	<i>Green's Grant</i>	
Thornton	26.76%	Colebrook	20.18%	Windsor	17.42%	Bennington	14.52%	Nottingham	11.24%	<i>Hadley's Purchase</i>	
Shelburne	26.60%	Boscawen	20.15%	Goshen	17.40%	Groton	14.52%	Hanover	11.06%	<i>Kilkenny</i>	
Moultonborough	26.05%	Alexandria	20.15%	Cornish	17.37%	Croydon	14.44%	New Ipswich	10.67%	<i>Livermore</i>	
Stratford	25.83%	Northumberland	20.11%	Francestown	17.27%	Hooksett	14.34%	Henniker	9.73%	<i>Low and Burbank's Grant</i>	
Dalton	25.76%	Alton	20.04%	Roxbury	17.06%	Dover	14.29%	Madbury	9.65%	<i>Martin's Location</i>	
Newbury	25.25%	Westmoreland	19.93%	Salem	16.92%	New Durham	14.29%	New Boston	9.48%	<i>Millsfield</i>	
Landaff	25.24%	Hill	19.86%	Rumney	16.85%	Lincoln	14.21%	Brookline	9.13%	<i>Odell</i>	
Peterborough	25.07%	South Hampton	19.65%	Antrim	16.79%	Bethlehem	14.13%	Sandown	8.94%	<i>Pinkham's Grant</i>	
Hancock	24.93%	Tamworth	19.56%	East Kingston	16.79%	Lisbon	14.05%	Danville	8.75%	<i>Sargent's Purchase</i>	
Ossipee	24.90%	Chatham	19.52%	Holderness	16.78%	Canaan	14.00%	Durham	7.60%	<i>Second College Grant</i>	
Clarksville	24.65%	Grantham	19.51%	Wilton	16.56%	Barnstead	13.97%	Weare	6.56%	<i>Success</i>	
Bath	24.56%	Lancaster	19.49%	Epping	16.53%	Woodstock	13.94%			<i>Thompson and Meserves Purchase</i>	
Gilford	24.55%	Madison	19.45%	Winchester	16.44%	Nashua	13.89%			<i>Wentworth's Location</i>	
Dorchester	24.55%	Jaffrey	19.45%	Webster	16.38%	Milford	13.87%				
Washington	24.42%	Surry	19.45%	Kingston	16.36%	Richmond	13.64%				
Acworth	24.41%	Bartlett	19.35%	Charlestown	16.28%	Hillsborough	13.43%				
Carroll	23.52%	Marlborough	19.34%	Hollis	16.23%	Allenstown	13.36%				
Chesterfield	23.44%	Conway	19.24%	Bow	16.21%	Windham	13.36%				
Columbia	23.36%	Bristol	19.18%	Salisbury	16.17%	Plaistow	13.31%				
Newport	23.26%	Berlin	19.09%	Swanzey	16.17%	Pembroke	13.25%				
Center Harbor	23.24%	Laconia	18.98%	Hinsdale	16.15%	Manchester	13.20%				