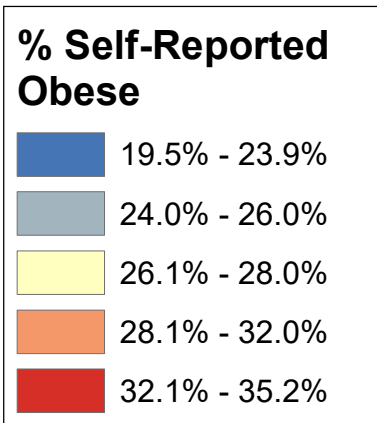
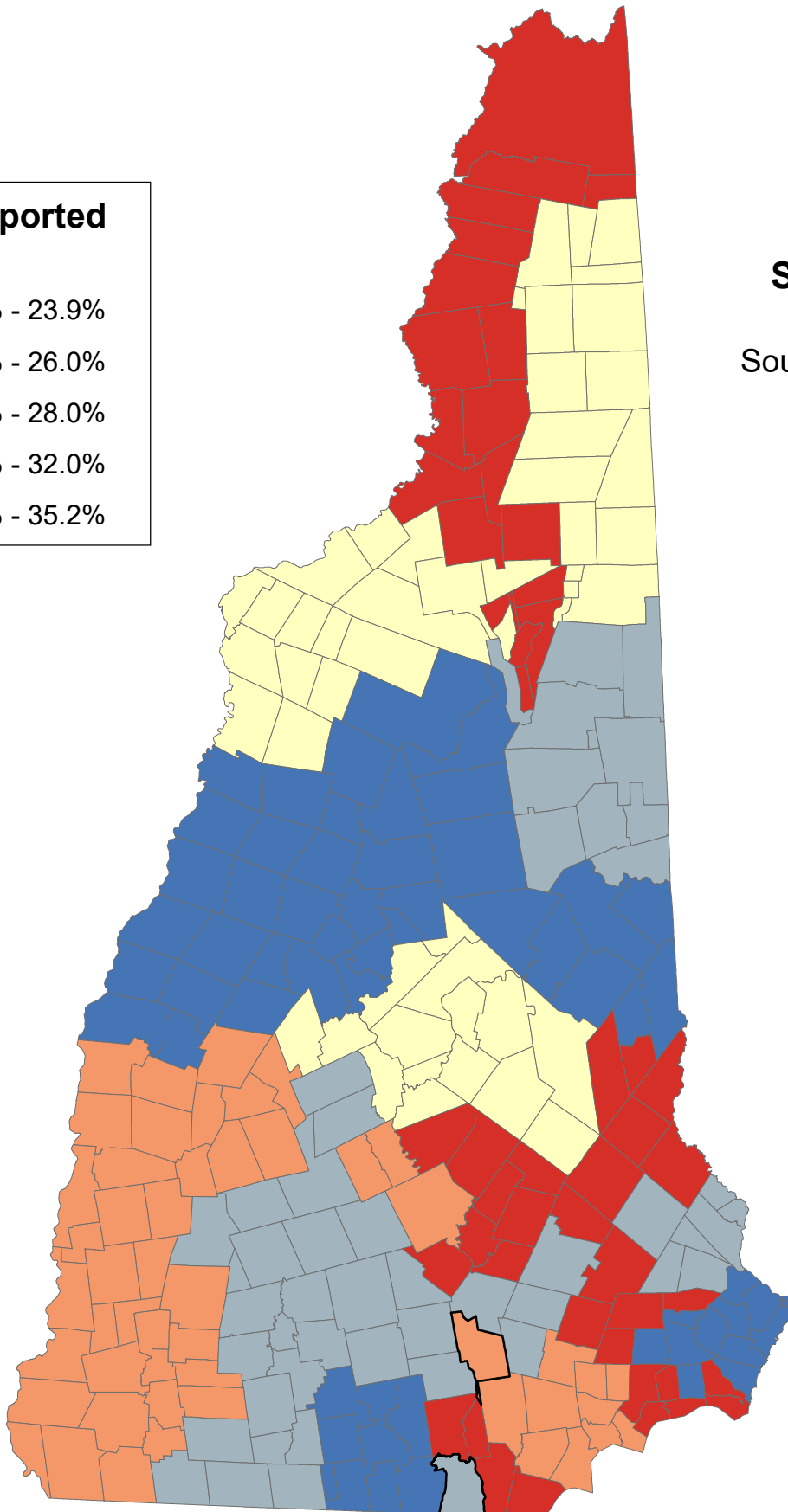


Percentage of Persons Age 60+ Years Self-Reported Obese

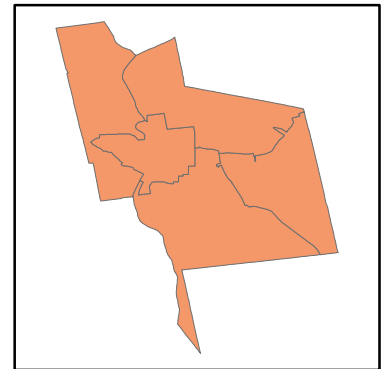


State Average: 27.2%

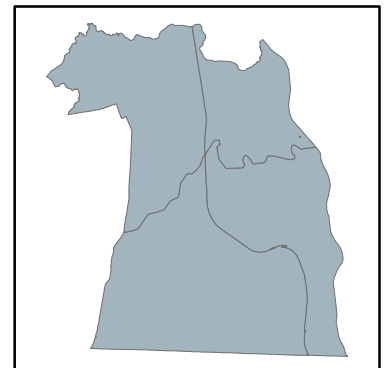
Source: BRFSS, 2014-2016



Manchester Neighborhoods



Nashua Neighborhoods



% 60+ Self-Reported Obese

Acworth	31.54%	Dalton	27.58%	Haverhill	27.58%	Nelson	31.38%	South Hampton	33.04%	Manchester	
Albany	25.93%	Danbury	27.49%	Hebron	22.12%	New Boston	24.21%	Springfield	31.54%	Central Manchester	30.66%
Alexandria	22.12%	Danville	28.98%	Henniker	24.32%	New Castle	20.07%	Stark	34.20%	Manchester: West	30.66%
Allenstown	32.39%	Deerfield	24.21%	Hill	27.49%	New Durham	32.30%	Stewartstown	34.20%	Manchester: South	30.66%
Alstead	31.54%	Deering	24.32%	Hillsborough	24.32%	New Hampton	27.49%	Stoddard	31.38%	Manchester: North	30.66%
Alton	28.01%	Derry	28.98%	Hinsdale	31.38%	New Ipswich	24.92%	Strafford	32.30%	Manchester: East	30.66%
Amherst	23.92%	Dorchester	22.12%	Holderness	22.12%	New London	31.54%	Stratford	34.20%		
Andover	24.32%	Dover	24.44%	Hollis	23.92%	Newbury	31.54%	Stratham	21.05%	Nashua	
Antrim	24.92%	Dublin	31.38%	Hooksett	24.21%	Newfields	21.05%	Sugar Hill	27.58%	Nashua: Zip 03060	25.98%
Ashland	22.12%	Dummer	26.24%	Hopkinton	24.32%	Newington	20.07%	Sullivan	29.51%	Nashua: Zip 03062	25.98%
Atkinson	28.98%	Dunbarton	24.32%	Hudson	35.17%	Newmarket	33.04%	Sunapee	31.54%	Nashua: Zip 03063	25.98%
Auburn	24.21%	Durham	24.44%	Jackson	25.93%	Newport	31.54%	Surry	29.51%	Nashua: Zip 03064	25.98%
Barnstead	28.01%	East Kingston	33.04%	Jaffrey	24.92%	Newton	33.04%	Sutton	31.54%		
Barrington	24.44%	Easton	27.58%	Jefferson	34.20%	North Hampton	21.05%	Swanzey	31.38%		
Bartlett	25.93%	Eaton	25.93%	Keene	29.51%	Northfield	27.49%	Tamworth	25.93%		
Bath	27.58%	Effingham	20.08%	Kensington	21.05%	Northumberland	34.20%	Temple	24.92%		
Bedford	24.21%	Ellsworth	22.12%	Kingston	33.04%	Northwood	32.39%	Thornton	22.12%	Unincorporated Places	
Belmont	27.49%	Enfield	19.53%	Laconia	28.01%	Nottingham	33.04%	Tilton	27.49%	<i>Atkinson and Gilmanton Academy Grant</i>	
Bennington	24.92%	Epping	33.04%	Lancaster	34.20%	Orange	19.53%	Troy	31.38%	<i>Bean's Grant</i>	
Benton	27.58%	Epsum	32.39%	Landaff	27.58%	Orford	19.53%	Tuftonboro	20.08%	<i>Bean's Purchase</i>	
Berlin	26.24%	Errol	26.24%	Langdon	31.54%	Ossipee	20.08%	Unity	31.54%	<i>Cambridge</i>	
Bethlehem	27.58%	Exeter	21.05%	Lebanon	19.53%	Pelham	35.17%	Wakefield	20.08%	<i>Chandler's Purchase</i>	
Boscawen	28.91%	Farmington	32.30%	Lee	24.44%	Pembroke	32.39%	Walpole	31.38%	<i>Crawford's Purchase</i>	
Bow	32.39%	Fitzwilliam	24.92%	Lempster	31.54%	Peterborough	24.92%	Warner	24.32%	<i>Cutt's Grant</i>	
Bradford	24.32%	Francestown	24.92%	Lincoln	22.12%	Piermont	19.53%	Warren	22.12%	<i>Dix's Grant</i>	
Brentwood	21.05%	Franconia	27.58%	Lisbon	27.58%	Pittsburg	34.20%	Washington	24.32%	<i>Dixville</i>	
Bridgewater	22.12%	Franklin	27.49%	Litchfield	35.17%	Pittsfield	32.39%	Waterville Valley	22.12%	<i>Erving's Location</i>	
Bristol	22.12%	Freedom	25.93%	Littleton	27.58%	Plainfield	19.53%	Weare	24.32%	<i>Green's Grant</i>	
Brookfield	20.08%	Fremont	33.04%	Londonderry	32.03%	Plaisow	28.98%	Webster	28.91%	<i>Hadley's Purchase</i>	
Brookline	23.92%	Gilford	28.01%	Loudon	32.39%	Plymouth	22.12%	Wentworth	22.12%	<i>Kilkenny</i>	
Campton	22.12%	Gilmanton	28.01%	Lyman	27.58%	Portsmouth	20.07%	Westmoreland	31.38%	<i>Livermore</i>	
Canaan	19.53%	Gilsum	31.38%	Lyme	19.53%	Randolph	34.20%	Whitefield	27.58%	<i>Low and Burbank's Grant</i>	
Candia	24.21%	Goffstown	24.21%	Lyndeborough	23.92%	Raymond	33.04%	Wilmot	31.54%	<i>Martin's Location</i>	
Canterbury	32.39%	Gorham	26.24%	Madbury	24.44%	Richmond	31.38%	Wilton	23.92%	<i>Millsfield</i>	
Carroll	27.58%	Goshen	31.54%	Madison	25.93%	Rindge	24.92%	Winchester	31.38%	<i>Odell</i>	
Center Harbor	27.49%	Grafton	19.53%	Manchester	30.66%	Rochester	32.30%	Windham	32.03%	<i>Pinkham's Grant</i>	
Charlestown	31.54%	Grantham	19.53%	Marlborough	31.38%	Rollinsford	24.44%	Windsor	24.32%	<i>Sargent's Purchase</i>	
Chatham	25.93%	Greenfield	24.92%	Marlow	31.38%	Roxbury	29.51%	Wolfeboro	20.08%	<i>Second College Grant</i>	
Chester	28.98%	Greenland	20.07%	Mason	23.92%	Rumney	22.12%	Woodstock	22.12%	<i>Success</i>	
Chesterfield	31.38%	Greenville	23.92%	Meredith	27.49%	Rye	20.07%			<i>Thompson and Meserves Purchase</i>	
Chichester	32.39%	Groton	22.12%	Merrimack	35.17%	Salem	32.03%			<i>Wentworth's Location</i>	
Claremont	31.54%	Hale's Location	25.93%	Middleton	32.30%	Salisbury	24.32%				
Clarksville	34.20%	Hampstead	28.98%	Milan	26.24%	Sanbornton	27.49%				
Colebrook	34.20%	Hampton	21.05%	Milford	23.92%	Sandown	28.98%				
Columbia	34.20%	Hampton Falls	33.04%	Milton	32.30%	Sandwich	20.08%				
Concord	28.91%	Hancock	24.92%	Monroe	27.58%	Seabrook	33.04%				
Conway	25.93%	Hanover	19.53%	Mont Vernon	23.92%	Sharon	24.92%				
Cornish	31.54%	Harrisville	31.38%	Moultonborough	20.08%	Shelburne	26.24%				
Croydon	31.54%	Hart's Location	25.93%	Nashua	25.98%	Somersworth	24.44%				

% 60+ Self-Reported Obese (Ranked)

Hudson	35.17%	Croydon	31.54%	Bethlehem	27.58%	Peterborough	24.92%	Lincoln	22.12%	Manchester	
Litchfield	35.17%	Goshen	31.54%	Carroll	27.58%	Rindge	24.92%	Plymouth	22.12%	Central Manchester	30.66%
Merrimack	35.17%	Langdon	31.54%	Dalton	27.58%	Sharon	24.92%	Rumney	22.12%	Manchester: West	30.66%
Pelham	35.17%	Lempster	31.54%	Easton	27.58%	Temple	24.92%	Thornton	22.12%	Manchester: South	30.66%
Clarksville	34.20%	New London	31.54%	Franconia	27.58%	Barrington	24.44%	Warren	22.12%	Manchester: North	30.66%
Colebrook	34.20%	Newbury	31.54%	Haverhill	27.58%	Dover	24.44%	Waterville Valley	22.12%	Manchester: East	30.66%
Columbia	34.20%	Newport	31.54%	Landaff	27.58%	Durham	24.44%	Wentworth	22.12%		
Jefferson	34.20%	Springfield	31.54%	Lisbon	27.58%	Lee	24.44%	Woodstock	22.12%	Nashua	
Lancaster	34.20%	Sunapee	31.54%	Littleton	27.58%	Madbury	24.44%	Brentwood	21.05%	Nashua: Zip 03060	25.98%
Northumberland	34.20%	Sutton	31.54%	Lyman	27.58%	Rollinsford	24.44%	Exeter	21.05%	Nashua: Zip 03062	25.98%
Pittsburg	34.20%	Unity	31.54%	Monroe	27.58%	Somersworth	24.44%	Hampton	21.05%	Nashua: Zip 03063	25.98%
Randolph	34.20%	Wilmot	31.54%	Sugar Hill	27.58%	Andover	24.32%	Kensington	21.05%	Nashua: Zip 03064	25.98%
Stark	34.20%	Chesterfield	31.38%	Whitefield	27.58%	Bradford	24.32%	Newfields	21.05%		
Stewartstown	34.20%	Dublin	31.38%	Belmont	27.49%	Deering	24.32%	North Hampton	21.05%		
Stratford	34.20%	Gilsum	31.38%	Center Harbor	27.49%	Dunbarton	24.32%	Stratham	21.05%		
East Kingston	33.04%	Harrisville	31.38%	Danbury	27.49%	Henniker	24.32%	Brookfield	20.08%		
Epping	33.04%	Hinsdale	31.38%	Franklin	27.49%	Hillsborough	24.32%	Effingham	20.08%	Unincorporated Places	
Fremont	33.04%	Marlborough	31.38%	Hill	27.49%	Hopkinton	24.32%	Moultonborough	20.08%	<i>Atkinson and Gilmanton Academy Grant</i>	
Hampton Falls	33.04%	Marlow	31.38%	Meredith	27.49%	Salisbury	24.32%	Ossipee	20.08%	<i>Bean's Grant</i>	
Kingston	33.04%	Nelson	31.38%	New Hampton	27.49%	Warner	24.32%	Sandwich	20.08%	<i>Bean's Purchase</i>	
Newmarket	33.04%	Richmond	31.38%	Northfield	27.49%	Washington	24.32%	Tuftonboro	20.08%	<i>Cambridge</i>	
Newton	33.04%	Stoddard	31.38%	Sanbornton	27.49%	Weare	24.32%	Wakefield	20.08%	<i>Chandler's Purchase</i>	
Nottingham	33.04%	Swanzey	31.38%	Tilton	27.49%	Windsor	24.32%	Hanover	20.08%	<i>Crawford's Purchase</i>	
Raymond	33.04%	Troy	31.38%	Berlin	26.24%	Auburn	24.21%	Greenland	20.07%	<i>Cutt's Grant</i>	
Seabrook	33.04%	Walpole	31.38%	Dummer	26.24%	Bedford	24.21%	New Castle	20.07%	<i>Dix's Grant</i>	
South Hampton	33.04%	Westmoreland	31.38%	Errol	26.24%	Candia	24.21%	Newington	20.07%	<i>Dixville</i>	
Allenstown	32.39%	Winchester	31.38%	Gorham	26.24%	Deerfield	24.21%	Portsmouth	20.07%	<i>Erving's Location</i>	
Bow	32.39%	Manchester	30.66%	Milan	26.24%	Hoffstown	24.21%	Rye	20.07%	<i>Green's Grant</i>	
Canterbury	32.39%	Keene	29.51%	Shelburne	26.24%	Hooksett	24.21%	Canaan	19.53%	<i>Hadley's Purchase</i>	
Chichester	32.39%	Roxbury	29.51%	Nashua	25.98%	New Boston	24.21%	Enfield	19.53%	<i>Kilkenny</i>	
Epsom	32.39%	Sullivan	29.51%	Albany	25.93%	Amherst	23.92%	Grafton	19.53%	<i>Livermore</i>	
Loudon	32.39%	Surry	29.51%	Bartlett	25.93%	Brookline	23.92%	Grantham	19.53%	<i>Low and Burbank's Grant</i>	
Northwood	32.39%	Atkinson	28.98%	Chatham	25.93%	Greenville	23.92%	Hanover	19.53%	<i>Martin's Location</i>	
Pembroke	32.39%	Chester	28.98%	Conway	25.93%	Hollis	23.92%	Lebanon	19.53%	<i>Millsfield</i>	
Pittsfield	32.39%	Danville	28.98%	Eaton	25.93%	Lyndeborough	23.92%	Lyme	19.53%	<i>Odell</i>	
Farmington	32.30%	Derry	28.98%	Freedom	25.93%	Mason	23.92%	Orange	19.53%	<i>Pinkham's Grant</i>	
Middleton	32.30%	Hampstead	28.98%	Hale's Location	25.93%	Milford	23.92%	Orford	19.53%	<i>Sargent's Purchase</i>	
Milton	32.30%	Plaistow	28.98%	Hart's Location	25.93%	Mont Vernon	23.92%	Piermont	19.53%	<i>Second College Grant</i>	
New Durham	32.30%	Sandown	28.98%	Jackson	25.93%	Wilton	23.92%	Plainfield	19.53%	<i>Success</i>	
Rochester	32.30%	Boscawen	28.91%	Madison	25.93%	Alexandria	22.12%			<i>Thompson and Meserves Purchase</i>	
Stratford	32.30%	Concord	28.91%	Tamworth	25.93%	Ashland	22.12%			<i>Wentworth's Location</i>	
Londonderry	32.03%	Webster	28.91%	Antrim	24.92%	Bridgewater	22.12%				
Salem	32.03%	Alton	28.01%	Bennington	24.92%	Bristol	22.12%				
Windham	32.03%	Barnstead	28.01%	Fitzwilliam	24.92%	Campton	22.12%				
Acworth	31.54%	Gilford	28.01%	Francestown	24.92%	Dorchester	22.12%				
Alstead	31.54%	Gilmanton	28.01%	Greenfield	24.92%	Ellsworth	22.12%				
Charlestown	31.54%	Laconia	28.01%	Hancock	24.92%	Groton	22.12%				
Claremont	31.54%	Bath	27.58%	Jaffrey	24.92%	Hebron	22.12%				
Cornish	31.54%	Benton	27.58%	New Ipswich	24.92%	Holderness	22.12%				