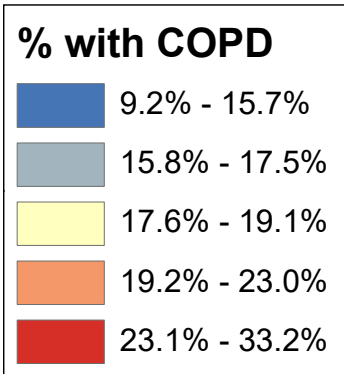
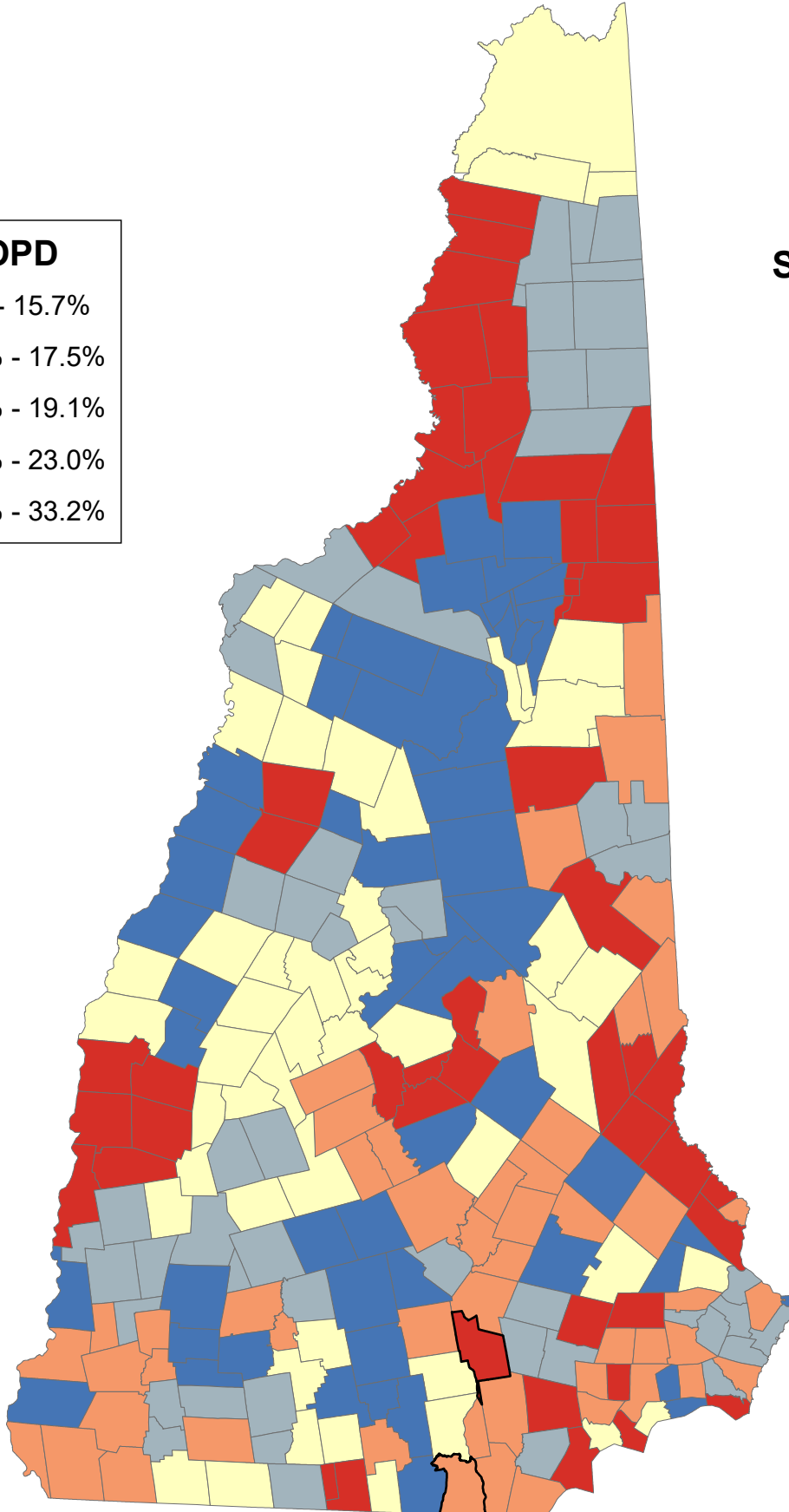


Percentage of Medicare Beneficiaries Age 65+ Years Ever Diagnosed with Chronic Obstructive Pulmonary Disease (COPD)

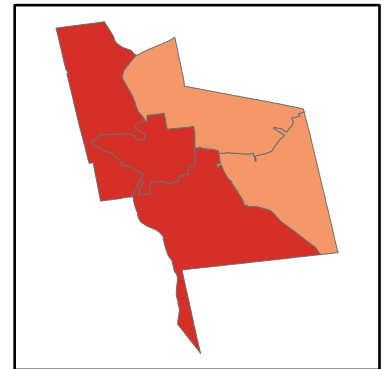


State Average: 20.5%

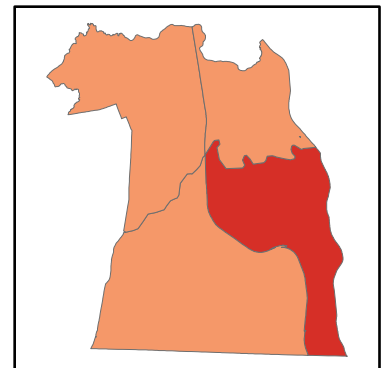
Source: CMS, 2015



Manchester Neighborhoods



Nashua Neighborhoods



% 65+ with Chronic Obstructive Pulmonary Disease

| | | | | | | | | | | | |
|---------------|--------|-----------------|--------|----------------|--------|----------------|--------|-------------------|--------|---|--------|
| Acworth | 15.81% | Dalton | 23.60% | Haverhill | 19.07% | Nelson | 14.98% | South Hampton | 15.68% | Manchester | |
| Albany | 24.48% | Danbury | 17.94% | Hebron | 16.32% | New Boston | 13.28% | Springfield | 17.91% | Central Manchester | 33.17% |
| Alexandria | 18.67% | Danville | 24.48% | Henniker | 11.53% | New Castle | 14.54% | Stark | 25.41% | Manchester: West | 26.85% |
| Allenstown | 22.49% | Deerfield | 15.19% | Hill | 17.94% | New Durham | 23.35% | Stewartstown | 23.42% | Manchester: South | 25.96% |
| Alstead | 15.81% | Deering | 16.14% | Hillsborough | 16.14% | New Hampton | 15.69% | Stoddard | 14.98% | Manchester: North | 19.28% |
| Alton | 17.80% | Derry | 25.15% | Hinsdale | 19.66% | New Ipswich | 17.38% | Strafford | 13.84% | Manchester: East | 22.28% |
| Amherst | 13.76% | Dorchester | 16.32% | Holderness | 17.19% | New London | 18.66% | Stratford | 23.42% | | |
| Andover | 20.15% | Dover | 24.60% | Hollis | 14.46% | Newbury | 16.90% | Stratham | 15.94% | Nashua | |
| Antrim | 21.99% | Dublin | 17.42% | Hooksett | 20.16% | Newfields | 15.94% | Sugar Hill | 9.22% | Nashua: Zip 03060 | 26.09% |
| Ashland | 17.19% | Dummer | 16.69% | Hopkinton | 15.35% | Newington | 16.10% | Sullivan | 20.64% | Nashua: Zip 03062 | 19.25% |
| Atkinson | 18.26% | Dunbarton | 15.41% | Hudson | 21.01% | Newmarket | 19.83% | Sunapee | 17.72% | Nashua: Zip 03063 | 19.12% |
| Auburn | 16.89% | Durham | 17.83% | Jackson | 18.83% | Newport | 24.97% | Surry | 20.64% | Nashua: Zip 03064 | 19.82% |
| Barnstead | 19.55% | East Kingston | 15.68% | Jaffrey | 22.99% | Newton | 18.13% | Sutton | 16.90% | | |
| Barrington | 19.34% | Easton | 9.22% | Jefferson | 15.03% | North Hampton | 17.46% | Swanzey | 21.54% | | |
| Bartlett | 18.83% | Eaton | 17.23% | Keene | 20.64% | Northfield | 24.49% | Tamworth | 21.80% | | |
| Bath | 17.23% | Effingham | 21.22% | Kensington | 23.02% | Northumberland | 25.41% | Temple | 18.69% | | |
| Bedford | 18.26% | Ellsworth | 15.63% | Kingston | 22.87% | Northwood | 19.36% | Thornton | 18.17% | Unincorporated Places | |
| Belmont | 23.65% | Enfield | 15.46% | Laconia | 23.40% | Nottingham | 18.43% | Tilton | 24.49% | <i>Atkinson and Gilmanton Academy Grant</i> | |
| Bennington | 21.99% | Epping | 23.45% | Lancaster | 26.32% | Orange | 18.34% | Troy | 17.42% | <i>Bean's Grant</i> | |
| Benton | 19.07% | Epsum | 20.92% | Landaff | 18.25% | Orford | 11.30% | Tuftonboro | 17.76% | <i>Bean's Purchase</i> | |
| Berlin | 24.81% | Errol | 16.69% | Langdon | 15.81% | Ossipee | 24.87% | Unity | 24.97% | <i>Cambridge</i> | |
| Bethlehem | 15.91% | Exeter | 23.02% | Lebanon | 18.61% | Pelham | 19.87% | Wakefield | 21.22% | <i>Chandler's Purchase</i> | |
| Boscawen | 20.34% | Farmington | 26.00% | Lee | 15.72% | Pembroke | 22.49% | Walpole | 15.11% | <i>Crawford's Purchase</i> | |
| Bow | 16.14% | Fitzwilliam | 19.05% | Lempster | 17.72% | Peterborough | 17.31% | Warner | 18.04% | <i>Cutt's Grant</i> | |
| Bradford | 18.04% | Francestown | 18.69% | Lincoln | 12.74% | Piermont | 11.30% | Warren | 25.65% | <i>Dix's Grant</i> | |
| Brentwood | 23.02% | Franconia | 9.22% | Lisbon | 18.25% | Pittsburg | 17.68% | Washington | 16.14% | <i>Dixville</i> | |
| Bridgewater | 18.67% | Franklin | 26.00% | Litchfield | 19.38% | Pittsfield | 21.19% | Waterville Valley | 12.74% | <i>Erving's Location</i> | |
| Bristol | 18.67% | Freedom | 17.23% | Littleton | 16.48% | Plainfield | 18.61% | Weare | 15.41% | <i>Green's Grant</i> | |
| Brookfield | 20.33% | Fremont | 21.07% | Londonderry | 19.41% | Plaisow | 23.57% | Webster | 20.34% | <i>Hadley's Purchase</i> | |
| Brookline | 18.20% | Gilford | 20.29% | Loudon | 17.68% | Plymouth | 18.67% | Wentworth | 25.65% | <i>Kilkenny</i> | |
| Campton | 15.63% | Gilmanton | 11.89% | Lyman | 18.25% | Portsmouth | 19.43% | Westmoreland | 19.64% | <i>Livermore</i> | |
| Canaan | 18.34% | Gilsum | 15.81% | Lyme | 11.30% | Randolph | 15.03% | Whitefield | 23.60% | <i>Low and Burbank's Grant</i> | |
| Candia | 17.47% | Goffstown | 22.34% | Lyndeborough | 14.55% | Raymond | 23.42% | Wilmot | 17.91% | <i>Martin's Location</i> | |
| Canterbury | 13.87% | Gorham | 24.90% | Madbury | 15.72% | Richmond | 21.54% | Wilton | 18.27% | <i>Millsfield</i> | |
| Carroll | 15.03% | Goshen | 17.72% | Madison | 15.98% | Rindge | 19.05% | Winchester | 21.54% | <i>Odell</i> | |
| Center Harbor | 14.04% | Grafton | 18.34% | Manchester | 25.61% | Rochester | 25.85% | Windham | 16.47% | <i>Pinkham's Grant</i> | |
| Charlestown | 24.97% | Grantham | 9.57% | Marlborough | 17.42% | Rollinsford | 22.51% | Windsor | 16.14% | <i>Sargent's Purchase</i> | |
| Chatham | 22.59% | Greenfield | 18.69% | Marlow | 15.81% | Roxbury | 20.64% | Wolfeboro | 17.73% | <i>Second College Grant</i> | |
| Chester | 17.32% | Greenland | 16.10% | Mason | 26.69% | Rumney | 16.32% | Woodstock | 18.17% | <i>Success</i> | |
| Chesterfield | 13.49% | Greenville | 26.69% | Meredith | 15.69% | Rye | 15.84% | | | <i>Thompson and Meserves Purchase</i> | |
| Chichester | 21.19% | Groton | 16.32% | Merrimack | 18.15% | Salem | 25.74% | | | <i>Wentworth's Location</i> | |
| Claremont | 24.97% | Hale's Location | 18.83% | Middleton | 23.35% | Salisbury | 20.15% | | | | |
| Clarksville | 17.68% | Hampstead | 22.70% | Milan | 16.69% | Sanbornton | 17.94% | | | | |
| Colebrook | 23.42% | Hampton | 19.62% | Milford | 20.25% | Sandown | 20.54% | | | | |
| Columbia | 23.42% | Hampton Falls | 17.12% | Milton | 26.01% | Sandwich | 11.59% | | | | |
| Concord | 20.34% | Hancock | 11.80% | Monroe | 17.23% | Seabrook | 30.18% | | | | |
| Conway | 22.59% | Hanover | 11.41% | Mont Vernon | 14.55% | Sharon | 17.31% | | | | |
| Cornish | 24.97% | Harrisville | 14.98% | Moultonborough | 11.59% | Shelburne | 24.90% | | | | |
| Croydon | 24.97% | Hart's Location | 18.83% | Nashua | 21.32% | Somersworth | 26.96% | | | | |

% 65+ with Chronic Obstructive Pulmonary Disease (Ranked)

| | | | | | | | | | | | |
|----------------|--------|--------------|--------|-----------------|--------|---------------|--------|-------------------|--------|---|--------|
| Seabrook | 30.18% | Hampstead | 22.70% | Rindge | 19.05% | Dublin | 17.42% | Campton | 15.63% | Manchester | |
| Somersworth | 26.96% | Chatham | 22.59% | Bartlett | 18.83% | Marlborough | 17.42% | Ellsworth | 15.63% | Central Manchester | 33.17% |
| Greenville | 26.69% | Conway | 22.59% | Hale's Location | 18.83% | Troy | 17.42% | Enfield | 15.46% | Manchester: West | 26.85% |
| Mason | 26.69% | Rollinsford | 22.51% | Hart's Location | 18.83% | New Ipswich | 17.38% | Dunbarton | 15.41% | Manchester: South | 25.96% |
| Lancaster | 26.32% | Allenstown | 22.49% | Jackson | 18.83% | Chester | 17.32% | Weare | 15.41% | Manchester: East | 22.28% |
| Milton | 26.01% | Pembroke | 22.49% | Francestown | 18.69% | Peterborough | 17.31% | Hopkinton | 15.35% | Manchester: North | 19.28% |
| Farmington | 26.00% | Goffstown | 22.34% | Greenfield | 18.69% | Sharon | 17.31% | Deerfield | 15.19% | | |
| Franklin | 26.00% | Antrim | 21.99% | Temple | 18.69% | Eaton | 17.23% | Walpole | 15.11% | Nashua | |
| Rochester | 25.85% | Bennington | 21.99% | Alexandria | 18.67% | Freedom | 17.23% | Carroll | 15.03% | Nashua: Zip 03060 | 26.09% |
| Salem | 25.74% | Tamworth | 21.80% | Bridgewater | 18.67% | Bath | 17.23% | Jefferson | 15.03% | Nashua: Zip 03064 | 19.82% |
| Warren | 25.65% | Richmond | 21.54% | Bristol | 18.67% | Monroe | 17.23% | Randolph | 15.03% | Nashua: Zip 03062 | 19.25% |
| Wentworth | 25.65% | Swanzey | 21.54% | Plymouth | 18.67% | Ashland | 17.19% | Harrisville | 14.98% | Nashua: Zip 03063 | 19.12% |
| Manchester | 25.61% | Winchester | 21.54% | New London | 18.66% | Holderness | 17.19% | Nelson | 14.98% | | |
| Northumberland | 25.41% | Nashua | 21.32% | Lebanon | 18.61% | Holderness | 17.19% | Nelson | 14.98% | | |
| Stark | 25.41% | Effingham | 21.22% | Plainfield | 18.61% | Hampton Falls | 17.12% | Stoddard | 14.98% | | |
| Derry | 25.15% | Wakefield | 21.22% | Nottingham | 18.43% | Newbury | 16.90% | Lyndeborough | 14.55% | | |
| Charlestown | 24.97% | Wakefield | 21.22% | Nottingham | 18.43% | Sutton | 16.90% | Mont Vernon | 14.55% | | |
| Charlestown | 24.97% | Chichester | 21.19% | Canaan | 18.34% | Auburn | 16.89% | New Castle | 14.54% | Unincorporated Places | |
| Claremont | 24.97% | Pittsfield | 21.19% | Grafton | 18.34% | Dummer | 16.69% | Hollis | 14.46% | <i>Atkinson and Gilmanton Academy Grant</i> | |
| Cornish | 24.97% | Fremont | 21.07% | Orange | 18.34% | Errol | 16.69% | Center Harbor | 14.04% | <i>Bean's Grant</i> | |
| Croydon | 24.97% | Hudson | 21.01% | Wilton | 18.27% | Milan | 16.69% | Canterbury | 13.87% | <i>Bean's Purchase</i> | |
| Newport | 24.97% | Epsom | 20.92% | Bedford | 18.26% | Littleton | 16.48% | Strafford | 13.84% | <i>Cambridge</i> | |
| Unity | 24.97% | Keene | 20.64% | Atkinson | 18.26% | Windham | 16.47% | Amherst | 13.76% | <i>Chandler's Purchase</i> | |
| Gorham | 24.90% | Roxbury | 20.64% | Landaff | 18.25% | Dorchester | 16.32% | Lyme | 13.49% | <i>Crawford's Purchase</i> | |
| Shelburne | 24.90% | Sullivan | 20.64% | Lisbon | 18.25% | Groton | 16.32% | New Boston | 13.28% | <i>Cutt's Grant</i> | |
| Ossipee | 24.87% | Surry | 20.64% | Lyman | 18.25% | Hebron | 16.32% | Lincoln | 12.74% | <i>Dix's Grant</i> | |
| Berlin | 24.81% | Sandown | 20.54% | Brookline | 18.20% | Hebron | 16.32% | Lincoln | 12.74% | <i>Dixville</i> | |
| Dover | 24.60% | Boscawen | 20.34% | Thornton | 18.17% | Rumney | 16.32% | Waterville Valley | 12.74% | <i>Erving's Location</i> | |
| Northfield | 24.49% | Concord | 20.34% | Woodstock | 18.17% | Deering | 16.14% | Gilmanton | 11.89% | <i>Green's Grant</i> | |
| Tilton | 24.49% | Webster | 20.34% | Merrimack | 18.15% | Hillsborough | 16.14% | Hancock | 11.80% | <i>Hadley's Purchase</i> | |
| Albany | 24.48% | Webster | 20.34% | Merrimack | 18.15% | Washington | 16.14% | Moultonborough | 11.59% | <i>Kilkenny</i> | |
| Danville | 24.48% | Brookfield | 20.33% | Newton | 18.13% | Windsor | 16.14% | Sandwich | 11.59% | <i>Livermore</i> | |
| Danville | 24.48% | Gilford | 20.29% | Bradford | 18.04% | Bow | 16.14% | Henniker | 11.53% | <i>Low and Burbank's Grant</i> | |
| Belmont | 23.65% | Milford | 20.25% | Warner | 18.04% | Greenland | 16.10% | Hanover | 11.41% | <i>Martin's Location</i> | |
| Dalton | 23.60% | Hooksett | 20.16% | Danbury | 17.94% | Groton | 16.32% | Lyme | 11.30% | <i>Millsfield</i> | |
| Whitefield | 23.60% | Hooksett | 20.16% | Danbury | 17.94% | Hebron | 16.32% | Orford | 11.30% | <i>Odell</i> | |
| Whitefield | 23.60% | Andover | 20.15% | Hill | 17.94% | Madison | 15.98% | Piermont | 11.30% | <i>Pinkham's Grant</i> | |
| Plaistow | 23.57% | Salisbury | 20.15% | Sanbornton | 17.94% | Newfields | 15.94% | Grantham | 9.57% | <i>Sargent's Purchase</i> | |
| Epping | 23.45% | Pelham | 19.87% | Springfield | 17.91% | Stratham | 15.94% | Easton | 9.22% | <i>Second College Grant</i> | |
| Colebrook | 23.42% | Newmarket | 19.83% | Wilnot | 17.91% | Bethlehem | 15.91% | Franconia | 9.22% | <i>Success</i> | |
| Columbia | 23.42% | Hinsdale | 19.66% | Durham | 17.83% | Rye | 15.84% | Sugar Hill | 9.22% | <i>Thompson and Meserves Purchase</i> | |
| Stewartstown | 23.42% | Westmoreland | 19.64% | Alton | 17.80% | Acworth | 15.81% | | | <i>Wentworth's Location</i> | |
| Stratford | 23.42% | Hampton | 19.62% | Tuftonboro | 17.76% | Alstead | 15.81% | | | | |
| Raymond | 23.42% | Barnstead | 19.55% | Wolfeboro | 17.73% | Gilsum | 15.81% | | | | |
| Laconia | 23.40% | Portsmouth | 19.43% | Goshen | 17.72% | Langdon | 15.81% | | | | |
| Middleton | 23.35% | Londonderry | 19.41% | Lempster | 17.72% | Marlow | 15.81% | | | | |
| New Durham | 23.35% | Litchfield | 19.38% | Sunapee | 17.72% | Lee | 15.72% | | | | |
| Brentwood | 23.02% | Northwood | 19.36% | Clarksville | 17.68% | Madbury | 15.72% | | | | |
| Exeter | 23.02% | Barrington | 19.34% | Pittsburg | 17.68% | Meredith | 15.69% | | | | |
| Kensington | 23.02% | Benton | 19.07% | Loudon | 17.68% | New Hampton | 15.69% | | | | |
| Jaffrey | 22.99% | Haverhill | 19.07% | Candia | 17.47% | East Kingston | 15.68% | | | | |
| Kingston | 22.87% | Fitzwilliam | 19.05% | North Hampton | 17.46% | South Hampton | 15.68% | | | | |