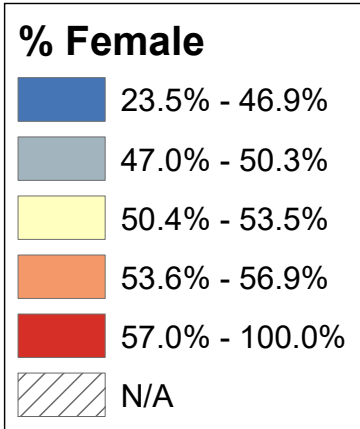
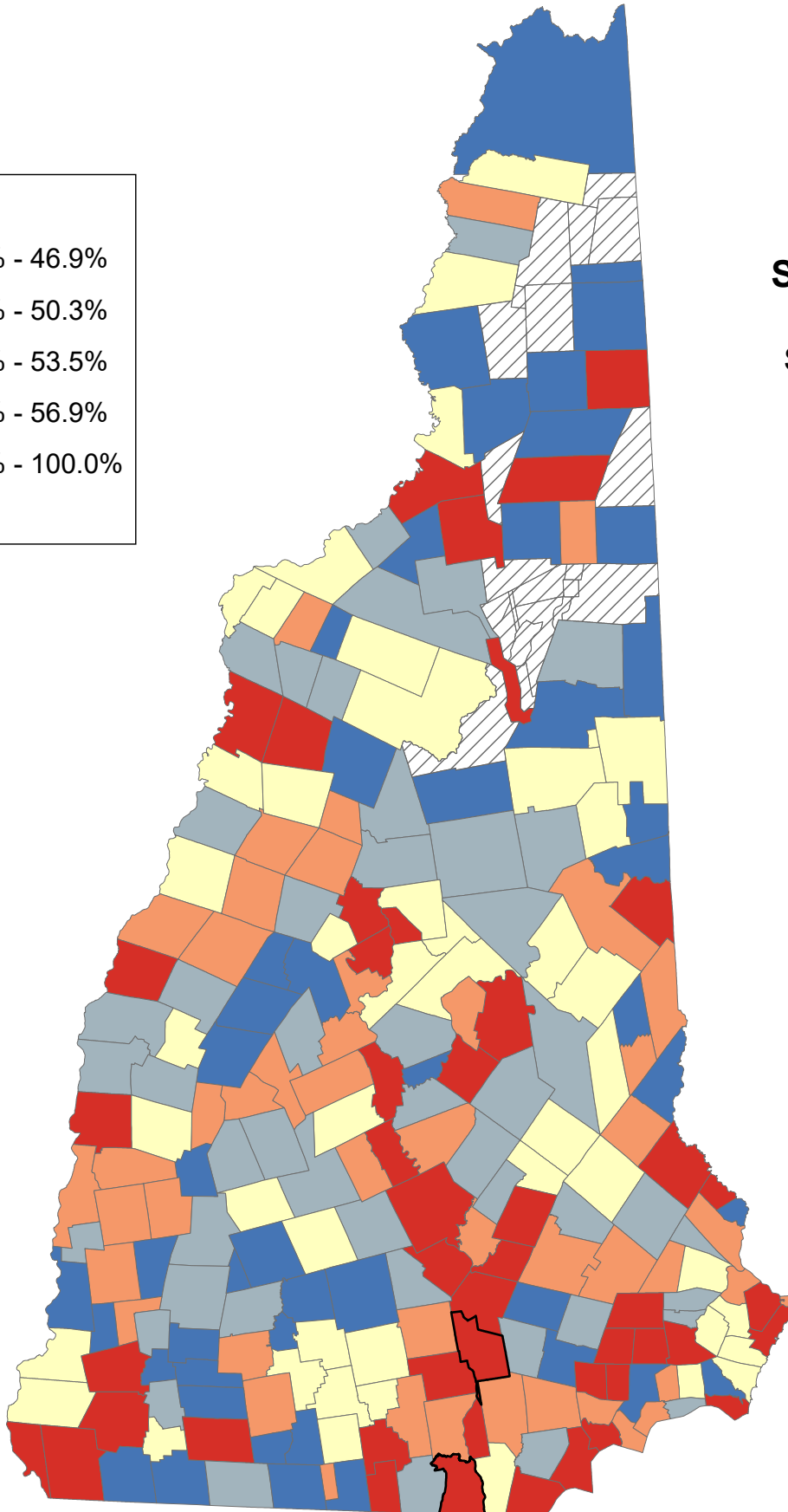


Percentage of Female Population among People Age 65+ Years

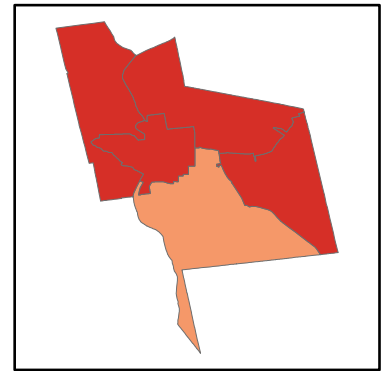


State Average: 54.7%

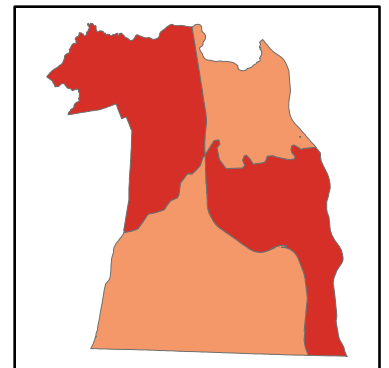
Source: ACS, 2012-2016



Manchester Neighborhoods



Nashua Neighborhoods



% Female

Acworth	54.01%	Dalton	48.99%	Haverhill	57.08%	Nelson	46.90%	South Hampton	50.00%	Manchester	
Albany	51.26%	Danbury	47.74%	Hebron	52.68%	New Boston	53.09%	Springfield	45.28%	Central Manchester	63.03%
Alexandria	46.56%	Danville	57.07%	Henniker	51.26%	New Castle	55.77%	Stark	43.05%	Manchester: West	56.94%
Allenstown	63.94%	Deerfield	54.79%	Hill	56.65%	New Durham	50.92%	Stewartstown	54.79%	Manchester: South	55.32%
Alstead	54.60%	Deering	36.48%	Hillsborough	45.51%	New Hampton	52.64%	Stoddard	47.43%	Manchester: North	56.98%
Alton	47.12%	Derry	54.48%	Hinsdale	62.42%	New Ipswich	44.91%	Strafford	50.49%	Manchester: East	62.95%
Amherst	54.19%	Dorchester	56.10%	Holderness	53.48%	New London	56.14%	Stratford	46.79%		
Andover	54.41%	Dover	56.93%	Hollis	50.04%	Newbury	47.27%	Stratham	53.13%	Nashua	
Antrim	50.11%	Dublin	46.52%	Hooksett	57.32%	Newfields	50.27%	Sugar Hill	45.41%	Nashua: Zip 03060	59.00%
Ashland	62.22%	Dummer	40.00%	Hopkinton	48.75%	Newington	55.75%	Sullivan	47.29%	Nashua: Zip 03062	55.68%
Atkinson	58.28%	Dunbarton	47.62%	Hudson	50.44%	Newmarket	49.29%	Sunapee	55.81%	Nashua: Zip 03063	58.06%
Auburn	49.17%	Durham	50.54%	Jackson	48.28%	Newport	51.98%	Surry	43.20%	Nashua: Zip 03064	55.98%
Barnstead	52.09%	East Kingston	56.19%	Jaffrey	58.38%	Newton	56.08%	Sutton	47.87%		
Barrington	48.19%	Easton	50.00%	Jefferson	57.92%	North Hampton	53.01%	Swanzey	60.03%		
Bartlett	46.55%	Eaton	42.55%	Keene	58.80%	Northfield	47.08%	Tamworth	48.76%		
Bath	47.50%	Effingham	59.25%	Kensington	51.98%	Northumberland	51.88%	Temple	46.79%		
Bedford	57.58%	Ellsworth	54.05%	Kingston	44.49%	Northwood	47.56%	Thornton	50.28%	Unincorporated Places	
Belmont	62.13%	Enfield	47.85%	Laconia	54.74%	Nottingham	53.90%	Tilton	44.40%	<i>Atkinson and Gilmanton Academy Grant</i>	
Bennington	45.32%	Epping	60.11%	Lancaster	59.18%	Orange	38.75%	Troy	52.33%	<i>Bean's Grant</i>	
Benton	60.23%	Epsom	57.58%	Landaff	49.53%	Orford	47.86%	Tuftonboro	52.19%	<i>Bean's Purchase</i>	
Berlin	58.93%	Errol	34.41%	Langdon	50.00%	Ossipee	56.11%	Unity	55.83%	<i>Cambridge</i>	
Bethlehem	48.19%	Exeter	59.52%	Lebanon	57.78%	Pelham	57.21%	Wakefield	54.03%	<i>Chandler's Purchase</i>	
Boscawen	63.83%	Farmington	53.63%	Lee	54.91%	Pembroke	54.83%	Walpole	42.11%	<i>Crawford's Purchase</i>	
Bow	57.83%	Fitzwilliam	41.40%	Lempster	54.86%	Peterborough	55.72%	Warner	49.10%	<i>Cutt's Grant</i>	
Bradford	52.46%	Francestown	50.99%	Lincoln	52.63%	Piermont	50.52%	Warren	51.55%	<i>Dix's Grant</i>	
Brentwood	58.26%	Franconia	53.04%	Lisbon	55.37%	Pittsburg	44.32%	Washington	47.81%	<i>Dixville</i>	
Bridgewater	58.86%	Franklin	58.51%	Litchfield	57.64%	Pittsfield	52.51%	Waterville Valley	23.53%	<i>Erving's Location</i>	
Bristol	55.04%	Fredom	46.63%	Littleton	50.69%	Plainfield	47.68%	Weare	40.14%	<i>Green's Grant</i>	
Brookfield	44.32%	Fremont	61.34%	Londonderry	53.70%	Plaistow	54.44%	Webster	55.95%	<i>Hadley's Purchase</i>	
Brookline	66.38%	Gilford	58.66%	Loudon	48.52%	Plymouth	66.28%	Wentworth	54.27%	<i>Kilkenny</i>	
Campton	49.59%	Gilmanton	49.02%	Lyman	50.37%	Portsmouth	59.47%	Westmoreland	51.71%	<i>Livermore</i>	
Canaan	55.21%	Gilsum	54.95%	Lyme	51.14%	Randolph	41.96%	Whitefield	45.79%	<i>Low and Burbank's Grant</i>	
Candia	46.17%	Goffstown	55.40%	Lyndeborough	50.31%	Raymond	48.22%	Wilmot	55.62%	<i>Martin's Location</i>	
Canterbury	55.58%	Gorham	55.29%	Madbury	47.75%	Richmond	46.30%	Wilton	50.74%	<i>Millsfield</i>	
Carroll	47.39%	Goshen	45.53%	Madison	53.27%	Rindge	49.26%	Winchester	58.02%	<i>Odell</i>	
Center Harbor	51.91%	Grafton	45.85%	Manchester	58.80%	Rochester	58.75%	Windham	48.00%	<i>Pinkham's Grant</i>	
Charlestown	55.53%	Grantham	53.29%	Marlborough	49.59%	Rollinsford	46.77%	Windsor	38.00%	<i>Sargent's Purchase</i>	
Chatham	43.84%	Greenfield	51.68%	Marlow	45.33%	Roxbury	41.67%	Wolfeboro	53.41%	<i>Second College Grant</i>	
Chester	46.55%	Greenland	53.27%	Mason	43.54%	Rumney	55.23%	Woodstock	42.14%	<i>Success</i>	
Chesterfield	52.22%	Greenville	53.70%	Meredith	50.94%	Rye	57.11%			<i>Thompson and Meserves Purchase</i>	
Chichester	47.23%	Groton	48.31%	Merrimack	54.50%	Salem	57.51%			<i>Wentworth's Location</i>	
Claremont	60.03%	Hale's Location	51.38%	Middleton	55.10%	Salisbury	51.43%				
Clarksville	51.43%	Hampstead	54.90%	Milan	42.59%	Sanbornton	47.88%				
Colebrook	48.11%	Hampton	52.61%	Milford	61.12%	Sandown	57.27%				
Columbia	53.05%	Hampton Falls	42.22%	Milton	46.94%	Sandwich	49.11%				
Concord	59.67%	Hancock	54.61%	Monroe	52.75%	Seabrook	57.00%				
Conway	51.61%	Hanover	53.50%	Mont Vernon	50.31%	Sharon	45.79%				
Cornish	49.13%	Harrisville	45.68%	Moultonborough	47.20%	Shelburne	41.35%				
Croydon	47.22%	Hart's Location	75.00%	Nashua	57.17%	Somersworth	59.27%				

% Female (Ranked)

Hart's Location	75.00%	New London	56.14%	Stratham	53.13%	Campton	49.59%	Chester	46.55%	Manchester	
Brookline	66.38%	Ossipee	56.11%	New Boston	53.09%	Marlborough	49.59%	Dublin	46.52%	Central Manchester	63.03%
Plymouth	66.28%	Dorchester	56.10%	Columbia	53.05%	Landaff	49.53%	Richmond	46.30%	Manchester: East	62.95%
Allenstown	63.94%	Newton	56.08%	Franconia	53.04%	Newmarket	49.29%	Candia	46.17%	Manchester: North	56.98%
Boscawen	63.83%	Webster	55.95%	North Hampton	53.01%	Rindge	49.26%	Grafton	45.85%	Manchester: West	56.94%
Hinsdale	62.42%	Unity	55.83%	Monroe	52.75%	Auburn	49.17%	Sharon	45.79%	Manchester: South	55.32%
Ashland	62.22%	Sunapee	55.81%	Hebron	52.68%	Cornish	49.13%	Whitefield	45.79%		
Belmont	62.13%	New Castle	55.77%	New Hampton	52.64%	Sandwich	49.11%	Harrisville	45.68%	Nashua	
Fremont	61.34%	Newington	55.75%	Lincoln	52.63%	Warner	49.10%	Goshen	45.53%	Nashua: Zip 03060	59.00%
Milford	61.12%	Peterborough	55.72%	Hampton	52.61%	Gilmanston	49.02%	Hillsborough	45.51%	Nashua: Zip 03063	58.06%
Benton	60.23%	Wilmot	55.62%	Pittsfield	52.51%	Dalton	48.99%	Sugar Hill	45.41%	Nashua: Zip 03064	55.98%
Epping	60.11%	Canterbury	55.58%	Bradford	52.46%	Tamworth	48.76%	Marlow	45.33%	Nashua: Zip 03062	55.68%
Swanzey	60.03%	Charlestown	55.53%	Troy	52.33%	Hopkinton	48.75%	Bennington	45.32%		
Claremont	60.03%	Goffstown	55.40%	Chesterfield	52.22%	Loudon	48.52%	Springfield	45.28%		
Concord	59.67%	Lisbon	55.37%	Tuftonboro	52.19%	Groton	48.31%	New Ipswich	44.91%		
Exeter	59.52%	Gorham	55.29%	Barnstead	52.09%	Jackson	48.28%	Kingston	44.49%		
Portsmouth	59.47%	Rumney	55.23%	Newport	51.98%	Raymond	48.22%	Tilton	44.40%	Unincorporated Places	
Somersworth	59.27%	Canaan	55.21%	Kensington	51.98%	Bethlehem	48.19%	Brookfield	44.32%	<i>Atkinson and Gilmanston Academy Grant</i>	
Effingham	59.25%	Middleton	55.10%	Center Harbor	51.91%	Barrington	48.19%	Pittsburg	44.32%	<i>Bean's Grant</i>	
Lancaster	59.18%	Bristol	55.04%	Northumberland	51.88%	Colebrook	48.11%	Chatham	43.84%	<i>Bean's Purchase</i>	
Berlin	58.93%	Gilsum	54.95%	Westmoreland	51.71%	Windham	48.00%	Mason	43.54%	<i>Cambridge</i>	
Bridgewater	58.86%	Lee	54.91%	Greenfield	51.68%	Sanbornton	47.88%	Surry	43.20%	<i>Chandler's Purchase</i>	
Manchester	58.80%	Hampstead	54.90%	Conway	51.61%	Sutton	47.87%	Weare	43.05%	<i>Crawford's Purchase</i>	
Keene	58.80%	Lempster	54.86%	Warren	51.55%	Orford	47.86%	Milan	42.59%	<i>Cutt's Grant</i>	
Rochester	58.75%	Pembroke	54.83%	Clarksville	51.43%	Enfield	47.85%	Eaton	42.55%	<i>Dix's Grant</i>	
Gilford	58.66%	Stewartstown	54.79%	Salisbury	51.43%	Washington	47.81%	Hampton Falls	42.22%	<i>Dixville</i>	
Franklin	58.51%	Deerfield	54.79%	Hale's Location	51.38%	Madbury	47.75%	Woodstock	42.14%	<i>Erving's Location</i>	
Jaffrey	58.38%	Laconia	54.74%	Albany	51.26%	Danbury	47.74%	Walpole	42.11%	<i>Green's Grant</i>	
Atkinson	58.28%	Hancock	54.61%	Henniker	51.26%	Plainfield	47.68%	Randolph	41.96%	<i>Hadley's Purchase</i>	
Brentwood	58.26%	Alstead	54.60%	Lyme	51.14%	Dunbarton	47.62%	Roxbury	41.67%	<i>Kilkenny</i>	
Winchester	58.02%	Merrimack	54.50%	Francestown	50.99%	Northwood	47.56%	Fitzwilliam	41.40%	<i>Livermore</i>	
Jefferson	57.92%	Derry	54.48%	Meredith	50.94%	Bath	47.50%	Shelburne	41.35%	<i>Low and Burbank's Grant</i>	
Bow	57.83%	Plaistow	54.44%	New Durham	50.92%	Stoddard	47.43%	Weare	40.14%	<i>Martin's Location</i>	
Lebanon	57.78%	Andover	54.41%	Wilton	50.74%	Carroll	47.39%	Dummer	40.00%	<i>Millsfield</i>	
Litchfield	57.64%	Wentworth	54.27%	Littleton	50.69%	Sullivan	47.29%	Orange	38.75%	<i>Odell</i>	
Bedford	57.58%	Amherst	54.19%	Durham	50.54%	Newbury	47.27%	Windsor	38.00%	<i>Pinkham's Grant</i>	
Epsom	57.58%	Ellsworth	54.05%	Piermont	50.52%	Chichester	47.23%	Deering	36.48%	<i>Sargent's Purchase</i>	
Salem	57.51%	Wakefield	54.03%	Strafford	50.49%	Croydon	47.22%	Errol	34.41%	<i>Second College Grant</i>	
Hooksett	57.32%	Acworth	54.01%	Hudson	50.44%	Moultonborough	47.20%	Waterville Valley	23.53%	<i>Success</i>	
Sandown	57.27%	Nottingham	53.90%	Lyman	50.37%	Alton	47.12%			<i>Thompson and Meserves Purchase</i>	
Pelham	57.21%	Greenville	53.70%	Mont Vernon	50.31%	Northfield	47.08%			<i>Wentworth's Location</i>	
Nashua	57.17%	Londonderry	53.70%	Lyndeborough	50.31%	Milton	46.94%				
Rye	57.11%	Farmington	53.63%	Thornton	50.28%	Nelson	46.90%				
Haverhill	57.08%	Hanover	53.50%	Newfields	50.27%	Stratford	46.79%				
Danville	57.07%	Holderness	53.48%	Antrim	50.11%	Temple	46.79%				
Seabrook	57.00%	Wolfeboro	53.41%	Hollis	50.04%	Rollinsford	46.77%				
Dover	56.93%	Grantham	53.29%	Easton	50.00%	Freedom	46.63%				
Hill	56.65%	Greenland	53.27%	Langdon	50.00%	Alexandria	46.56%				
East Kingston	56.19%	Madison	53.27%	South Hampton	50.00%	Bartlett	46.55%				