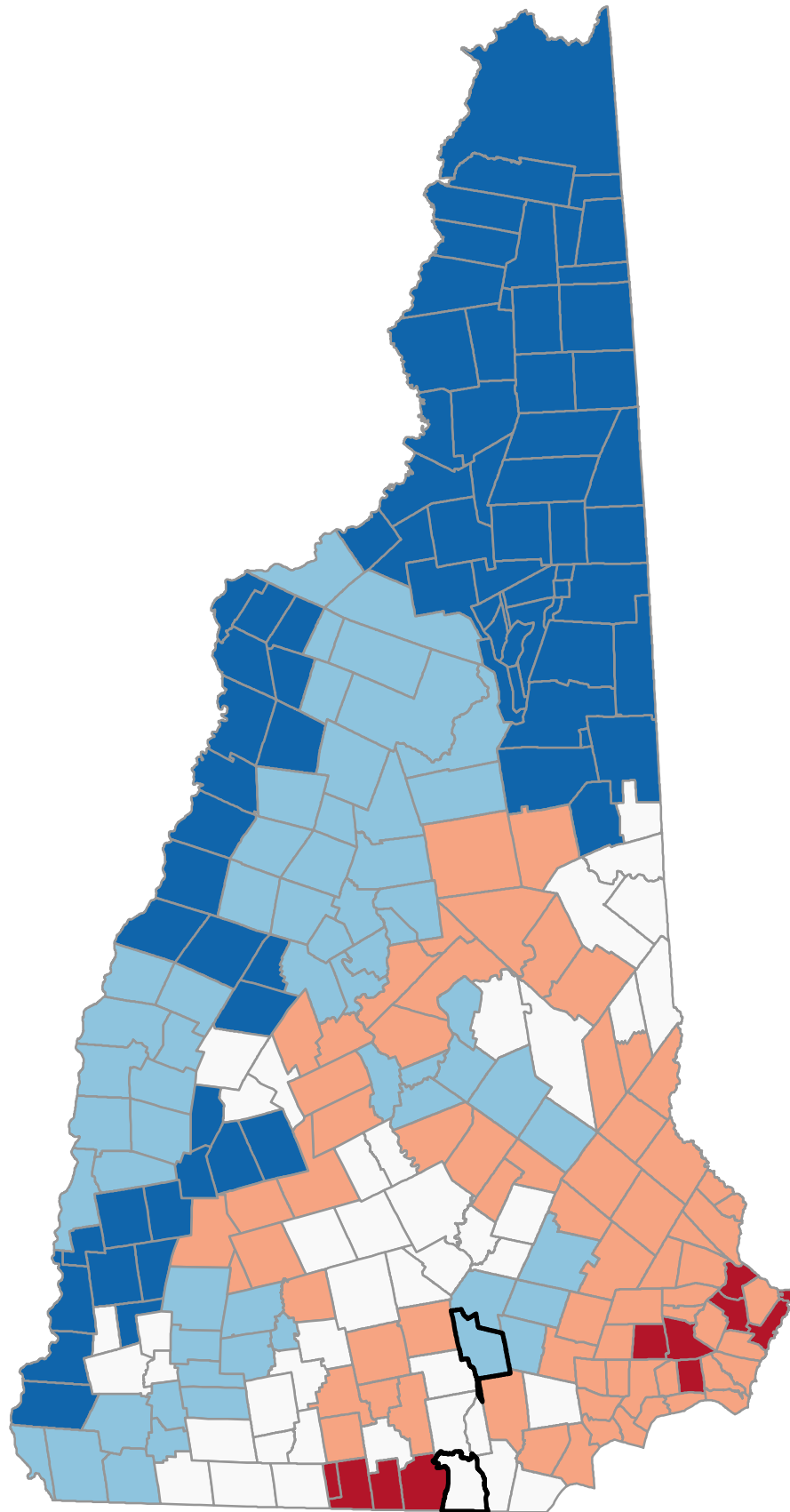
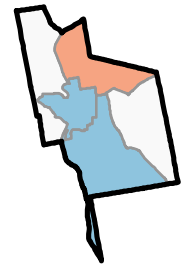


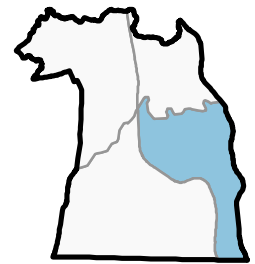
Hospice Users as Percentage of Decedents



*Neighborhood values
in NH cities*



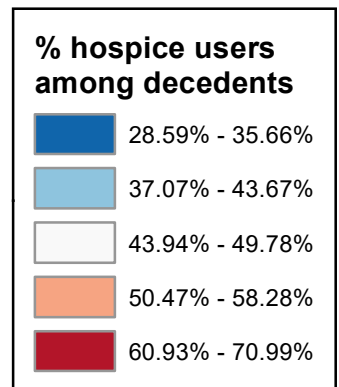
Manchester



Nashua

State Average: 47.11%

Source: CMS, 2020-2021



Hospice Users as Percentage of Decedents

Acworth	29.56%	Dalton	28.59%	Haverhill	34.86%	Nelson	42.77%	South Hampton	53.86%	Manchester	
Albany	35.66%	Danbury	52.13%	Hebron	38.29%	New Boston	50.47%	Springfield	43.94%	Central Manchester	38.42%
Alexandria	38.29%	Danville	54.43%	Henniker	45.81%	New Castle	64.55%	Stark	29.88%	Manchester: West	49.39%
Allenstown	47.39%	Deerfield	43.64%	Hill	52.13%	New Durham	53.85%	Stewartstown	29.88%	Manchester: South	37.45%
Alstead	29.56%	Deering	50.72%	Hillsborough	50.72%	New Hampton	52.13%	Stoddard	42.77%	Manchester: North	51.35%
Alton	49.78%	Derry	48.94%	Hinsdale	39.76%	New Ipswich	45.31%	Stratford	53.85%	Manchester: East	49.16%
Amherst	50.65%	Dorchester	38.29%	Holderness	42.33%	New London	43.94%	Stratford	29.88%		
Andover	50.72%	Dover	51.03%	Hollis	60.93%	Newbury	31.52%	Stratham	56.87%	Nashua	
Antrim	42.77%	Dublin	42.77%	Hooksett	43.64%	Newfields	56.87%	Sugar Hill	41.14%	Nashua: Zip 03060	42.43%
Ashland	42.33%	Dummer	31.27%	Hopkinton	45.81%	Newington	64.55%	Sullivan	45.08%	Nashua: Zip 03062	47.08%
Atkinson	53.21%	Dunbarton	45.81%	Hudson	48.35%	Newmarket	56.87%	Sunapee	31.52%	Nashua: Zip 03063	46.92%
Auburn	43.64%	Durham	51.40%	Jackson	35.66%	Newport	37.07%	Surry	45.08%	Nashua: Zip 03064	47.89%
Barnstead	41.90%	East Kingston	53.86%	Jaffrey	45.31%	Newton	53.86%	Sutton	31.52%		
Barrington	53.85%	Easton	41.14%	Jefferson	28.59%	North Hampton	56.87%	Swanzey	39.76%		
Bartlett	35.66%	Eaton	46.31%	Keene	45.08%	Northfield	42.36%	Tamworth	50.87%		
Bath	34.86%	Effingham	46.31%	Kensington	70.99%	Northumberland	29.88%	Temple	47.60%	Unincorporated Places	
Bedford	48.84%	Ellsworth	42.33%	Kingston	53.86%	Northwood	56.21%	Thornton	42.33%	<i>Atkinson and Gilmanton</i>	
Belmont	41.90%	Enfield	41.23%	Laconia	39.30%	Nottingham	54.47%	Tilton	42.36%	<i>Academy Grant</i>	
Bennington	42.77%	Epping	54.47%	Lancaster	28.59%	Orange	34.09%	Troy	42.77%	<i>Bean's Grant</i>	
Benton	34.86%	Epsom	47.39%	Landaff	34.86%	Orford	34.09%	Tuftonboro	50.87%	<i>Bean's Purchase</i>	
Berlin	31.27%	Errol	31.27%	Langdon	29.56%	Ossipee	46.31%	Unity	37.07%	<i>Cambridge</i>	
Bethlehem	41.14%	Exeter	70.99%	Lebanon	41.23%	Pelham	45.70%	Wakefield	46.31%	<i>Chandler's Purchase</i>	
Boscawen	48.45%	Farmington	53.85%	Lee	51.40%	Pembroke	47.39%	Walpole	29.56%	<i>Crawford's Purchase</i>	
Bow	45.81%	Fitzwilliam	45.31%	Lempster	31.52%	Peterborough	47.60%	Warner	50.72%	<i>Cutt's Grant</i>	
Bradford	50.72%	Francestown	47.60%	Lincoln	42.33%	Piermont	34.09%	Warren	38.29%	<i>Dix's Grant</i>	
Brentwood	70.99%	Franconia	41.14%	Lisbon	34.86%	Pittsburg	29.88%	Washington	50.72%	<i>Dixville</i>	
Bridgewater	38.29%	Franklin	42.36%	Litchfield	46.78%	Pittsfield	56.21%	Waterville Valley	42.33%	<i>Erving's Location</i>	
Bristol	38.29%	Freedom	46.31%	Littleton	41.14%	Plainfield	41.23%	Weare	45.81%	<i>Green's Grant</i>	
Brookfield	46.31%	Fremont	54.47%	Londonderry	50.86%	Plaistow	53.21%	Webster	48.45%	<i>Hadley's Purchase</i>	
Brookline	60.93%	Gilford	49.78%	Loudon	56.21%	Plymouth	38.29%	Wentworth	38.29%	<i>Kilkenny</i>	
Campton	42.33%	Gilmanton	41.90%	Lyman	34.86%	Portsmouth	51.76%	Westmoreland	29.56%	<i>Livermore</i>	
Canaan	34.09%	Gilsun	29.56%	Lyme	34.09%	Randolph	28.59%	Whitefield	28.59%	<i>Low and Burbank's Grant</i>	
Candia	43.64%	Goffstown	50.47%	Lyndeborough	50.65%	Raymond	54.47%	Wilton	43.94%	<i>Martin's Location</i>	
Canterbury	56.21%	Gorham	31.27%	Madbury	51.40%	Richmond	39.76%	Wilton	50.65%	<i>Millsfield</i>	
Carroll	28.59%	Goshen	31.52%	Madison	35.66%	Rindge	45.31%	Winchester	39.76%	<i>Odell</i>	
Center Harbor	52.13%	Grafton	34.09%	Manchester	43.67%	Rochester	53.39%	Windham	50.86%	<i>Pinkham's Grant</i>	
Charlestown	37.07%	Grantham	41.23%	Marlborough	42.77%	Rollinsford	58.28%	Windsor	50.72%	<i>Sargent's Purchase</i>	
Chatham	35.66%	Greenfield	47.60%	Marlow	29.56%	Roxbury	45.08%	Wolfeboro	55.40%	<i>Second College Grant</i>	
Chester	54.43%	Greenland	64.55%	Mason	60.93%	Rumney	38.29%	Woodstock	42.33%	<i>Success</i>	
Chesterfield	29.56%	Greenville	60.93%	Meredith	52.13%	Rye	64.55%			<i>Thompson and Meserves</i>	
Chichester	56.21%	Groton	38.29%	Merrimack	46.78%	Salem	56.21%			<i>Purchase</i>	
Claremont	37.07%	Hale's Location	35.66%	Middleton	53.85%	Salisbury	50.72%			<i>Wentworth's Location</i>	
Clarksville	29.88%	Hampstead	54.43%	Milan	31.27%	Sanbornton	52.13%				
Colebrook	29.88%	Hampton	53.14%	Milford	49.38%	Sandown	54.43%				
Columbia	29.88%	Hampton Falls	53.14%	Milton	53.85%	Sandwich	50.87%				
Concord	48.45%	Hancock	42.77%	Monroe	34.86%	Seabrook	53.86%				
Conway	35.66%	Hanover	34.09%	Mont Vernon	50.65%	Sharon	47.60%				
Cornish	37.07%	Harrisville	42.77%	Moultonborough	50.87%	Shelburne	31.27%				
Croydon	37.07%	Hart's Location	35.66%	Nashua	45.10%	Somersworth	58.28%				

Hospice Users as Percentage of Decedents (Ranked)

Brentwood	70.99%	Danbury	52.13%	Brookfield	46.31%	Barnstead	41.90%	Grafton	34.09%	Manchester	
Exeter	70.99%	Hill	52.13%	Eaton	46.31%	Belmont	41.90%	Hanover	34.09%	Manchester: North	51.35%
Kensington	70.99%	Meredith	52.13%	Effingham	46.31%	Gilmanton	41.90%	Lyme	34.09%	Manchester: West	49.39%
Greenland	64.55%	New Hampton	52.13%	Freedom	46.31%	Enfield	41.23%	Orange	34.09%	Manchester: East	49.16%
New Castle	64.55%	Sanbornton	52.13%	Ossipee	46.31%	Grantham	41.23%	Orford	34.09%	Central Manchester	38.42%
Newington	64.55%	Portsmouth	51.76%	Wakefield	46.31%	Lebanon	41.23%	Piermont	34.09%	Manchester: South	37.45%
Rye	64.55%	Durham	51.40%	Bow	45.81%	Plainfield	41.23%	Goshen	31.52%		
Brookline	60.93%	Lee	51.40%	Dunbarton	45.81%	Bethlehem	41.14%	Lempster	31.52%	Nashua	
Greenville	60.93%	Madbury	51.40%	Henniker	45.81%	Easton	41.14%	Newbury	31.52%	Nashua: Zip 03064	47.89%
Hollis	60.93%	Dover	51.03%	Hopkinton	45.81%	Franconia	41.14%	Sunapee	31.52%	Nashua: Zip 03062	47.08%
Mason	60.93%	Moultonborough	50.87%	Weare	45.81%	Littleton	41.14%	Sutton	31.52%	Nashua: Zip 03063	46.92%
Rollinsford	58.28%	Sandwich	50.87%	Pelham	45.70%	Sugar Hill	41.14%	Berlin	31.27%	Nashua: Zip 03060	42.43%
Somersworth	58.28%	Tamworth	50.87%	Fitzwilliam	45.31%	Hinsdale	39.76%	Dummer	31.27%		
Newfields	56.87%	Tuftonboro	50.87%	Jaffrey	45.31%	Richmond	39.76%	Errol	31.27%		
Newmarket	56.87%	Londonderry	50.86%	New Ipswich	45.31%	Swanzey	39.76%	Gorham	31.27%		
North Hampton	56.87%	Windham	50.86%	Rindge	45.31%	Winchester	39.76%	Milan	31.27%		
Stratham	56.87%	Andover	50.72%	Nashua	45.10%	Laconia	39.30%	Shelburne	31.27%	Unincorporated Places	
Canterbury	56.21%	Bradford	50.72%	Keene	45.08%	Alexandria	38.29%	Clarksville	29.88%	<i>Atkinson and Gilmanton</i>	
Chichester	56.21%	Deering	50.72%	Roxbury	45.08%	Bridgewater	38.29%	Colebrook	29.88%	<i>Academy Grant</i>	
Loudon	56.21%	Hillsborough	50.72%	Sullivan	45.08%	Bristol	38.29%	Columbia	29.88%	<i>Bean's Grant</i>	
Northwood	56.21%	Salisbury	50.72%	Surry	45.08%	Dorchester	38.29%	Northumberland	29.88%	<i>Bean's Purchase</i>	
Pittsfield	56.21%	Warner	50.72%	New London	43.94%	Groton	38.29%	Pittsburg	29.88%	<i>Cambridge</i>	
Salem	56.21%	Washington	50.72%	Springfield	43.94%	Hebron	38.29%	Westmoreland	29.88%	<i>Chandler's Purchase</i>	
Wolfeboro	55.40%	Windsor	50.72%	Wilmot	43.94%	Plymouth	38.29%	Stewartstown	29.88%	<i>Crawford's Purchase</i>	
Epping	54.47%	Amherst	50.65%	Manchester	43.67%	Rumney	38.29%	Stratford	29.88%	<i>Cutt's Grant</i>	
Fremont	54.47%	Lyndeborough	50.65%	Auburn	43.64%	Warren	38.29%	Acworth	29.56%	<i>Dix's Grant</i>	
Nottingham	54.47%	Mont Vernon	50.65%	Candia	43.64%	Wentworth	38.29%	Alstead	29.56%	<i>Dixville</i>	
Raymond	54.47%	Wilton	50.65%	Deerfield	43.64%	Charlestown	37.07%	Chesterfield	29.56%	<i>Erving's Location</i>	
Chester	54.43%	Goffstown	50.47%	Hooksett	43.64%	Claremont	37.07%	Gilsum	29.56%	<i>Green's Grant</i>	
Danville	54.43%	New Boston	50.47%	Antrim	42.77%	Cornish	37.07%	Langdon	29.56%	<i>Hadley's Purchase</i>	
Hampstead	54.43%	Alton	49.78%	Bennington	42.77%	Croydon	37.07%	Marlow	29.56%	<i>Kilkenny</i>	
Sandown	54.43%	Gilford	49.78%	Dublin	42.77%	Newport	37.07%	Walpole	29.56%	<i>Livermore</i>	
East Kingston	53.86%	Milford	49.38%	Hancock	42.77%	Unity	37.07%	Westmoreland	29.56%	<i>Low and Burbank's Grant</i>	
Kingston	53.86%	Derry	48.94%	Harrisville	42.77%	Albany	35.66%	Carroll	28.59%	<i>Martin's Location</i>	
Newton	53.86%	Bedford	48.84%	Marlborough	42.77%	Bartlett	35.66%	Dalton	28.59%	<i>Millsfield</i>	
Seabrook	53.86%	Boscawen	48.45%	Nelson	42.77%	Chatham	35.66%	Jefferson	28.59%	<i>Odell</i>	
South Hampton	53.86%	Concord	48.45%	Stoddard	42.77%	Conway	35.66%	Lancaster	28.59%	<i>Pinkham's Grant</i>	
Barrington	53.85%	Webster	48.45%	Troy	42.77%	Hale's Location	35.66%	Randolph	28.59%	<i>Sargent's Purchase</i>	
Farmington	53.85%	Hudson	48.35%	Franklin	42.36%	Hart's Location	35.66%	Whitefield	28.59%	<i>Second College Grant</i>	
Middleton	53.85%	Francestown	47.60%	Northfield	42.36%	Jackson	35.66%			<i>Success</i>	
Milton	53.85%	Greenfield	47.60%	Tilton	42.36%	Madison	35.66%			<i>Thompson and Meserves</i>	
New Durham	53.85%	Peterborough	47.60%	Ashland	42.33%	Bath	34.86%			<i>Purchase</i>	
Strafford	53.85%	Sharon	47.60%	Campton	42.33%	Benton	34.86%			<i>Wentworth's Location</i>	
Rochester	53.39%	Temple	47.60%	Ellsworth	42.33%	Haverhill	34.86%				
Atkinson	53.21%	Allenstown	47.39%	Holderness	42.33%	Landaff	34.86%				
Plaistow	53.21%	Epsom	47.39%	Lincoln	42.33%	Lisbon	34.86%				
Hampton	53.14%	Pembroke	47.39%	Thornton	42.33%	Lyman	34.86%				
Hampton Falls	53.14%	Litchfield	46.78%	Waterville Valley	42.33%	Monroe	34.86%				
Center Harbor	52.13%	Merrimack	46.78%	Woodstock	42.33%	Canaan	34.09%				