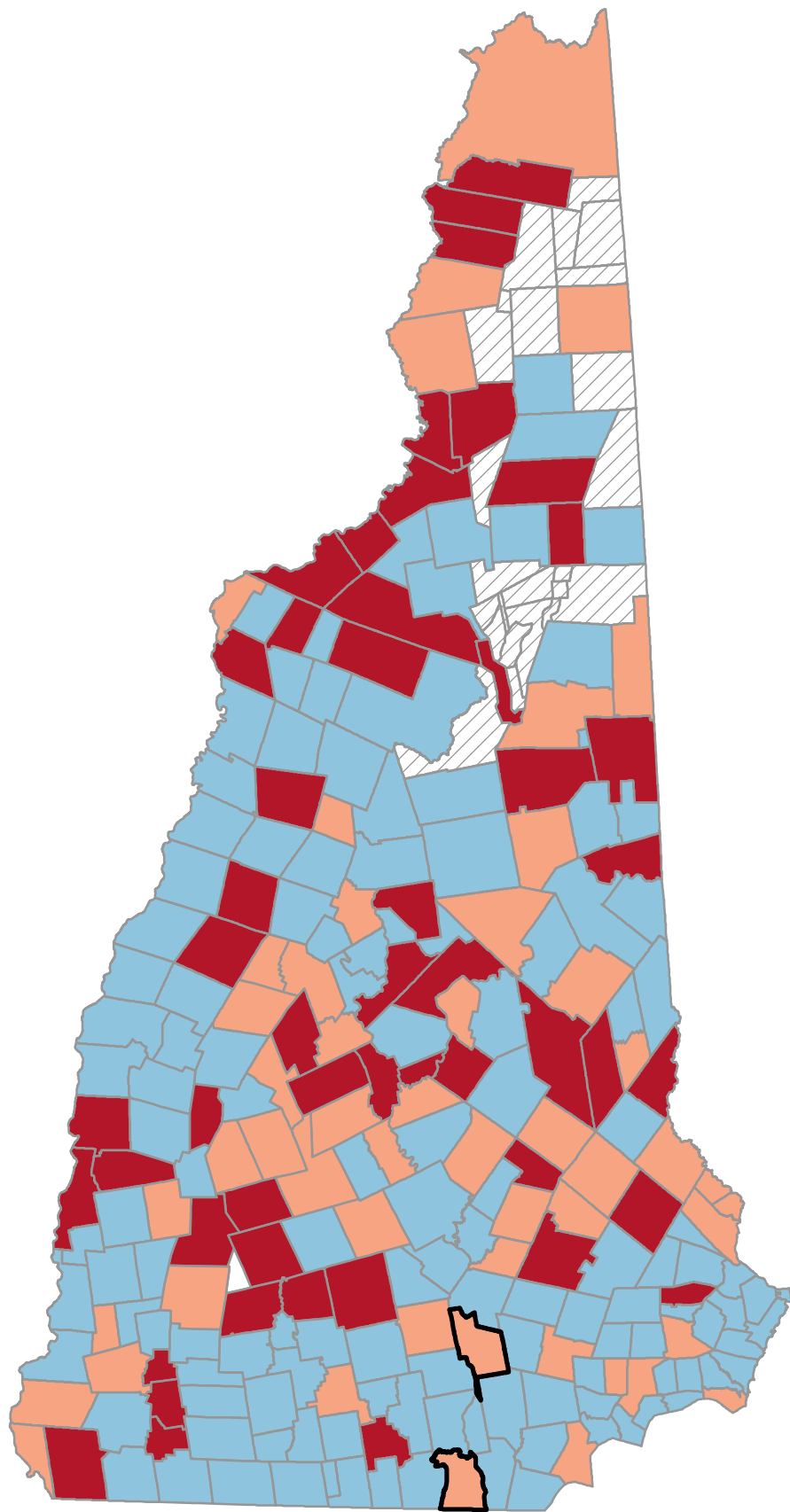
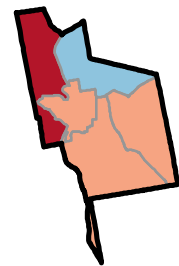


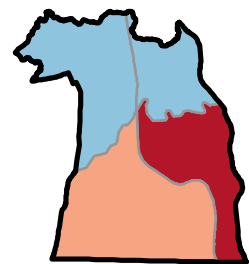
Percentage of Households with a Householder Age 65+ Years with Annual Income Between \$20,000 to \$49,999



Neighborhood values in NH cities



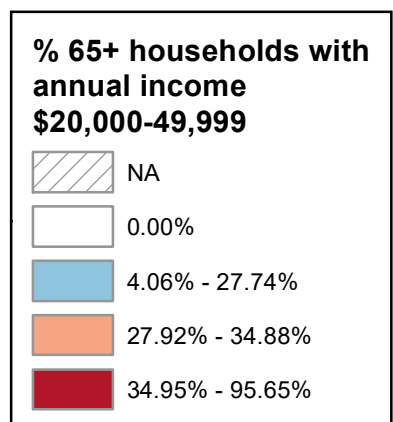
Manchester



Nashua

State Average: 28.10%

Source: ACS, 2018-2022



Percentage of Households with a Householder Age 65+ Years with Annual Income Between \$20,000 to \$49,999

Acworth	15.29%	Dalton	41.18%	Haverhill	18.43%	Nelson	23.08%	South Hampton	18.75%	Manchester	
Albany	39.02%	Danbury	50.49%	Hebron	14.02%	New Boston	4.06%	Springfield	25.49%	Central Manchester	31.70%
Alexandria	28.93%	Danville	30.56%	Henniker	23.43%	New Castle	21.23%	Stark	60.92%	Manchester: West	39.51%
Allenstown	32.67%	Deerfield	39.43%	Hill	33.63%	New Durham	36.80%	Stewartstown	49.70%	Manchester: South	31.62%
Alstead	25.00%	Deering	50.89%	Hillsborough	37.81%	New Hampton	36.71%	Stoddard	33.08%	Manchester: North	25.90%
Alton	41.03%	Derry	24.89%	Hinsdale	31.25%	New Ipswich	27.27%	Stratford	30.03%	Manchester: East	29.14%
Amherst	10.01%	Dorchester	65.98%	Holderness	37.78%	New London	19.41%	Stratford	33.77%		
Andover	45.19%	Dover	30.06%	Hollis	17.86%	Newbury	32.71%	Stratham	13.22%	Nashua	
Antrim	40.43%	Dublin	10.43%	Hooksett	26.62%	Newfields	15.45%	Sugar Hill	14.85%	Nashua: Zip 03060	36.45%
Ashland	20.06%	Dummer	11.11%	Hopkinton	28.09%	Newington	20.16%	Sullivan	25.00%	Nashua: Zip 03062	31.90%
Atkinson	19.07%	Dunbarton	12.41%	Hudson	27.67%	Newmarket	37.16%	Sunapee	34.95%	Nashua: Zip 03063	22.63%
Auburn	9.37%	Durham	15.10%	Jackson	15.82%	Newport	22.44%	Surry	28.29%	Nashua: Zip 03064	25.37%
Barnstead	28.71%	East Kingston	26.57%	Jaffrey	26.67%	Newton	13.13%	Sutton	29.55%		
Barrington	45.38%	Easton	17.50%	Jefferson	19.40%	North Hampton	18.28%	Swanzey	23.20%		
Bartlett	33.45%	Eaton	12.82%	Keene	30.71%	Northfield	31.05%	Tamworth	27.92%		
Bath	36.17%	Effingham	24.10%	Kensington	13.54%	Northumberland	53.25%	Temple	25.23%		
Bedford	22.67%	Enfield	30.00%	Kingston	28.40%	Northwood	29.88%	Thornton	23.69%	Unincorporated Places	
Belmont	36.00%	Enfield	9.49%	Laconia	30.13%	Nottingham	19.01%	Tilton	46.62%	<i>Atkinson and Gilmanton</i>	
Bennington	25.41%	Epping	12.03%	Lancaster	46.30%	Orange	33.33%	Troy	44.44%	<i>Academy Grant</i>	
Benton	13.89%	Epsom	30.37%	Landaff	20.48%	Orford	15.07%	Tuftonboro	27.04%	<i>Bean's Grant</i>	
Berlin	45.31%	Errol	34.72%	Langdon	23.29%	Ossipee	23.11%	Unity	42.41%	<i>Bean's Purchase</i>	
Bethlehem	36.41%	Exeter	32.38%	Lebanon	24.87%	Pelham	22.08%	Wakefield	26.91%	<i>Cambridge</i>	
Boscawen	33.95%	Farmington	27.74%	Lee	12.77%	Pembroke	14.34%	Walpole	10.67%	<i>Chandler's Purchase</i>	
Bow	16.24%	Fitzwilliam	24.27%	Lempster	33.67%	Peterborough	19.29%	Warner	33.11%	<i>Crawford's Purchase</i>	
Bradford	44.63%	Francestown	17.46%	Lincoln	17.21%	Piermont	22.89%	Warren	62.20%	<i>Cutt's Grant</i>	
Brentwood	21.22%	Franconia	35.38%	Lisbon	42.08%	Pittsburg	32.05%	Washington	39.04%	<i>Dix's Grant</i>	
Bridgewater	22.04%	Franklin	45.94%	Litchfield	26.19%	Pittsfield	51.61%	Waterville Valley	8.06%	<i>Dixville</i>	
Bristol	25.19%	Freedom	36.03%	Littleton	41.03%	Plainfield	19.85%	Weare	50.56%	<i>Erving's Location</i>	
Brookfield	23.73%	Fremont	22.25%	Londonderry	20.24%	Plaislow	19.59%	Webster	17.16%	<i>Green's Grant</i>	
Brookline	17.31%	Gilford	27.46%	Loudon	29.02%	Plymouth	30.54%	Wentworth	20.13%	<i>Hadley's Purchase</i>	
Campton	24.69%	Gilmanton	20.75%	Lyman	21.21%	Portsmouth	21.15%	Westmoreland	25.74%	<i>Kilkenny</i>	
Canaan	42.44%	Gilsun	24.51%	Lyme	19.92%	Randolph	15.69%	Whitefield	27.70%	<i>Livermore</i>	
Candia	23.79%	Goffstown	32.09%	Lyndeborough	31.87%	Raymond	27.26%	Wilmot	28.96%	<i>Low and Burbank's Grant</i>	
Canterbury	13.27%	Gorham	49.36%	Madbury	19.35%	Richmond	21.57%	Wilton	22.13%	<i>Martin's Location</i>	
Carroll	18.63%	Goshen	22.94%	Madison	14.14%	Rindge	24.57%	Winchester	48.60%	<i>Millsfield</i>	
Center Harbor	20.17%	Grafton	32.43%	Manchester	32.19%	Rochester	34.36%	Windham	20.77%	<i>Odell</i>	
Charlestown	42.63%	Grantham	17.23%	Marlborough	37.41%	Rollinsford	34.85%	Windsor	0%	<i>Pinkham's Grant</i>	
Chatham	29.82%	Greenfield	25.27%	Marlow	20.54%	Roxbury	45.45%	Wolfeboro	30.27%	<i>Sargent's Purchase</i>	
Chester	30.24%	Greenland	14.52%	Mason	17.61%	Rumney	25.40%	Woodstock	13.16%	<i>Second College Grant</i>	
Chesterfield	31.83%	Greenville	26.16%	Meredith	35.92%	Rye	13.03%			<i>Success</i>	
Chichester	26.79%	Groton	22.92%	Merrimack	18.38%	Salem	30.93%			<i>Thompson and Meserves</i>	
Claremont	49.09%	Hale's Location	20.97%	Middleton	32.41%	Salisbury	28.57%			<i>Purchase</i>	
Clarksville	42.55%	Hampstead	23.31%	Milan	26.32%	Sanbornton	13.55%			<i>Wentworth's Location</i>	
Colebrook	40.85%	Hampton	19.80%	Milford	35.38%	Sandown	21.76%				
Columbia	30.10%	Hampton Falls	8.71%	Milton	36.47%	Sandwich	10.84%				
Concord	27.12%	Hancock	27.14%	Monroe	34.88%	Seabrook	29.08%				
Conway	37.38%	Hanover	12.57%	Mont Vernon	25.94%	Sharon	9.72%				
Cornish	18.46%	Harrisville	25.70%	Moultonborough	34.81%	Shelburne	14.88%				
Croydon	22.08%	Hart's Location	95.65%	Nashua	31.67%	Somersworth	32.13%				



Point32Health
Foundation

In partnership with
Harvard Pilgrim
Health Care
a Point32Health company

Percentage of Households with a Householder Age 65+ Years with Annual Income Between \$20,000 to \$49,999 (Ranked)

Hart's Location	95.65%	Franconia	35.38%	Salisbury	28.57%	Goshen	22.94%	Webster	17.16%	Manchester	
Dorchester	65.98%	Sunapee	34.95%	Kingston	28.40%	Groton	22.92%	Bow	16.24%	Manchester: West	39.51%
Warren	62.20%	Monroe	34.88%	Surry	28.29%	Piermont	22.89%	Jackson	15.82%	Central Manchester	31.70%
Stark	60.92%	Rollinsford	34.85%	Hopkinton	28.09%	Bedford	22.67%	Randolph	15.69%	Manchester: South	31.62%
Northumberland	53.25%	Moultonborough	34.81%	Tamworth	27.92%	Newport	22.44%	Newfields	15.45%	Manchester: East	29.14%
Pittsfield	51.61%	Errol	34.72%	Farmington	27.74%	Fremont	22.25%	Acworth	15.29%	Manchester: North	25.90%
Deering	50.89%	Rochester	34.36%	Whitefield	27.70%	Wilton	22.13%	Durham	15.10%		
Weare	50.56%	Boscawen	33.95%	Hudson	27.67%	Croydon	22.08%	Orford	15.07%	Nashua	
Danbury	50.49%	Stratford	33.77%	Gilford	27.46%	Pelham	22.08%	Shelburne	14.88%	Nashua: Zip 03060	36.45%
Stewartstown	49.70%	Lempster	33.67%	New Ipswich	27.27%	Bridgewater	22.04%	Sugar Hill	14.85%	Nashua: Zip 03062	31.90%
Gorham	49.36%	Hill	33.63%	Raymond	27.26%	Sandown	21.76%	Greenland	14.52%	Nashua: Zip 03064	25.37%
Claremont	49.09%	Bartlett	33.45%	Hancock	27.14%	Richmond	21.57%	Pembroke	14.34%	Nashua: Zip 03063	22.63%
Winchester	48.60%	Orange	33.33%	Concord	27.12%	New Castle	21.23%	Madison	14.14%		
Tilton	46.62%	Warner	33.11%	Tuftonboro	27.04%	Brentwood	21.22%	Hebron	14.02%		
Lancaster	46.30%	Stoddard	33.08%	Wakefield	26.91%	Lyman	21.21%	Benton	13.89%		
Franklin	45.94%	Newbury	32.71%	Chichester	26.79%	Portsmouth	21.15%	Sanbornton	13.55%		
Roxbury	45.45%	Allenstown	32.67%	Jaffrey	26.67%	Hale's Location	20.97%	Kensington	13.54%	Unincorporated Places	
Barrington	45.38%	Grafton	32.43%	Hooksett	26.62%	Windham	20.77%	Canterbury	13.27%	<i>Atkinson and Gilmanton</i>	
Berlin	45.31%	Middleton	32.41%	East Kingston	26.57%	Gilmanton	20.75%	Stratham	13.22%	<i>Academy Grant</i>	
Andover	45.19%	Exeter	32.38%	Milan	26.32%	Marlow	20.54%	Woodstock	13.16%	<i>Bean's Grant</i>	
Bradford	44.63%	Manchester	32.19%	Litchfield	26.19%	Landaff	20.48%	Newton	13.13%	<i>Bean's Purchase</i>	
Troy	44.44%	Somersworth	32.13%	Greenville	26.16%	Londonderry	20.24%	Rye	13.03%	<i>Cambridge</i>	
Charlestown	42.63%	Goffstown	32.09%	Mont Vernon	25.94%	Center Harbor	20.17%	Sharon	12.82%	<i>Chandler's Purchase</i>	
Clarksville	42.55%	Pittsburg	32.05%	Westmoreland	25.74%	Newington	20.16%	Lee	12.77%	<i>Crawford's Purchase</i>	
Canaan	42.44%	Lyndeborough	31.87%	Harrisville	25.70%	Wentworth	20.13%	Hanover	12.57%	<i>Cutt's Grant</i>	
Unity	42.41%	Chesterfield	31.83%	Springfield	25.49%	Ashland	20.06%	Dunbarton	12.41%	<i>Dix's Grant</i>	
Lisbon	42.08%	Nashua	31.67%	Bennington	25.41%	Lyme	19.92%	Epping	12.03%	<i>Dixville</i>	
Dalton	41.18%	Hinsdale	31.25%	Rumney	25.40%	Plainfield	19.85%	Dummer	11.11%	<i>Erving's Location</i>	
Alton	41.03%	Northfield	31.05%	Greenfield	25.27%	Hampton	19.80%	Sandwich	10.84%	<i>Green's Grant</i>	
Littleton	41.03%	Salem	30.93%	Temple	25.23%	Plaistow	19.59%	Walpole	10.67%	<i>Hadley's Purchase</i>	
Colebrook	40.85%	Keene	30.71%	Bristol	25.19%	New London	19.41%	Dublin	10.43%	<i>Kilkenny</i>	
Antrim	40.43%	Danville	30.56%	Alstead	25.00%	Jefferson	19.40%	Amherst	10.01%	<i>Livermore</i>	
Deerfield	39.43%	Plymouth	30.54%	Sullivan	25.00%	Madbury	19.35%	Sharon	9.72%	<i>Low and Burbank's Grant</i>	
Washington	39.04%	Epsom	30.37%	Derry	24.89%	Peterborough	19.29%	Enfield	9.49%	<i>Martin's Location</i>	
Albany	39.02%	Wolfeboro	30.27%	Lebanon	24.87%	Atkinson	19.07%	Auburn	9.37%	<i>Millsfield</i>	
Hillsborough	37.81%	Chester	30.24%	Campton	24.69%	Nottingham	19.01%	Hampton Falls	8.71%	<i>Odell</i>	
Holderness	37.78%	Laconia	30.13%	Rindge	24.57%	South Hampton	18.75%	Waterville Valley	8.06%	<i>Pinkham's Grant</i>	
Marlborough	37.41%	Columbia	30.10%	Gilsum	24.51%	Carroll	18.63%	New Boston	4.06%	<i>Sargent's Purchase</i>	
Conway	37.38%	Dover	30.06%	Fitzwilliam	24.27%	Cornish	18.46%	Windsor	0%	<i>Second College Grant</i>	
Newmarket	37.16%	Strafford	30.03%	Effingham	24.10%	Haverhill	18.43%			<i>Success</i>	
New Durham	36.80%	Ellsworth	30.00%	Candia	23.79%	Merrimack	18.38%			<i>Thompson and Meserves</i>	
New Hampton	36.71%	Northwood	29.88%	Brookfield	23.73%	North Hampton	18.28%			<i>Purchase</i>	
Milton	36.47%	Chatham	29.82%	Thornton	23.69%	Hollis	17.86%			<i>Wentworth's Location</i>	
Bethlehem	36.41%	Sutton	29.55%	Henniker	23.43%	Mason	17.61%				
Bath	36.17%	Seabrook	29.08%	Hampstead	23.31%	Easton	17.50%				
Freedom	36.03%	Loudon	29.02%	Langdon	23.29%	Francestown	17.46%				
Belmont	36.00%	Wilmot	28.96%	Swanzey	23.20%	Brookline	17.31%				
Meredith	35.92%	Alexandria	28.93%	Ossipee	23.11%	Grantham	17.23%				
Milford	35.38%	Barnstead	28.71%	Nelson	23.08%	Lincoln	17.21%				

Questions ? Beth.Dugan@umb.edu