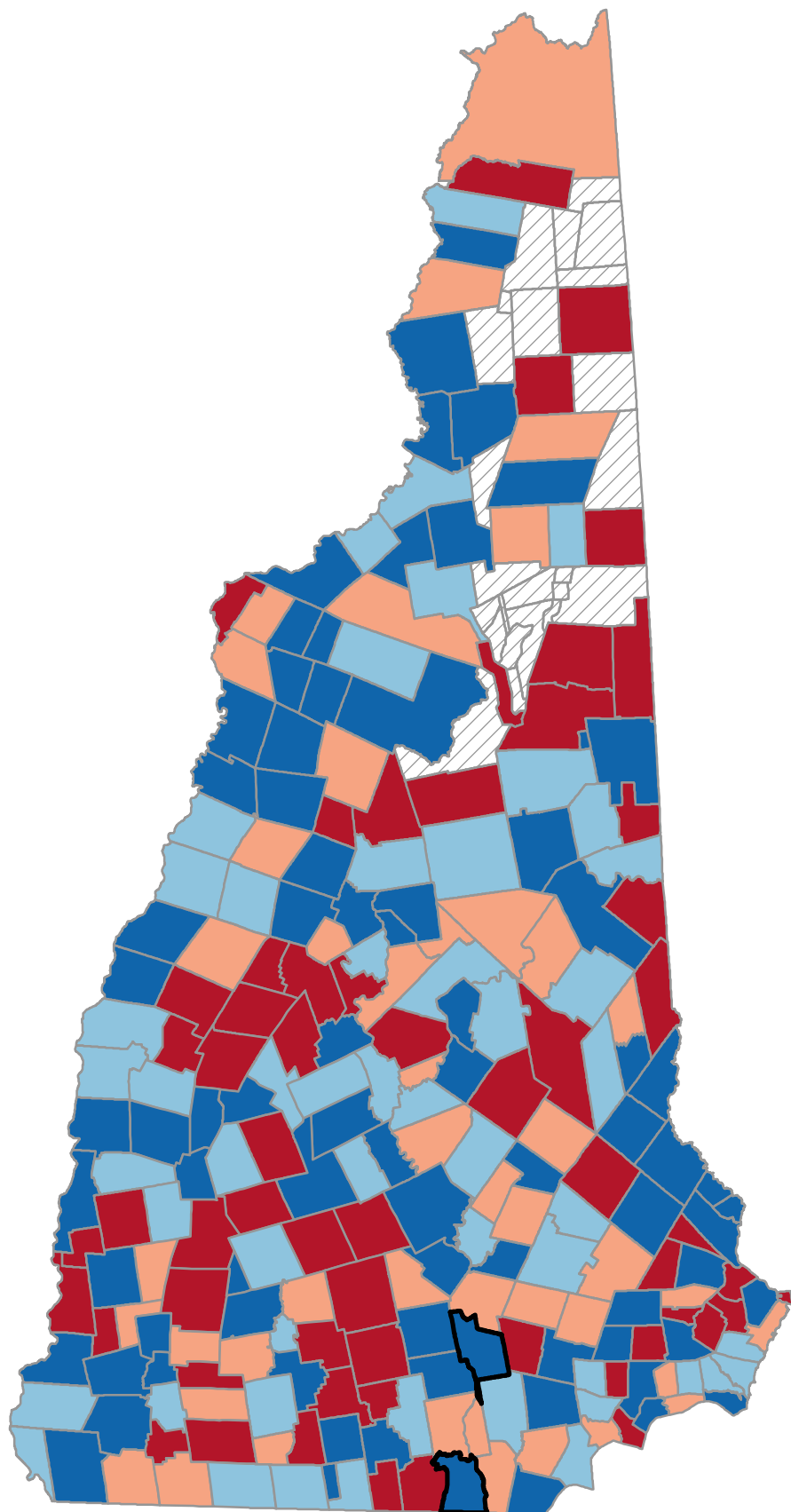
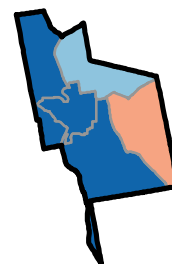


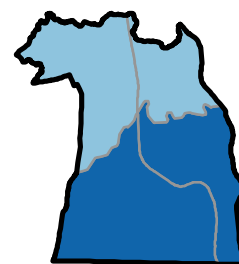
Percentage of Householders Age 65+ who Own a Motor Vehicle



*Neighborhood values
in NH cities*



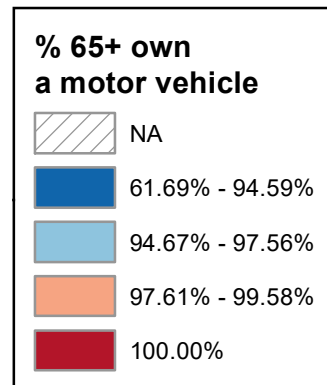
Manchester



Nashua

State Average: 92.57%

Source: ACS, 2018-2022



Percentage of Householders Age 65+ who Own a Motor Vehicle

Acworth	100%	Dalton	97.06%	Haverhill	76.22%	Nelson	98.08%	South Hampton	97.92%	Manchester	
Albany	97.56%	Danbury	100%	Hebron	98.17%	New Boston	100%	Springfield	100%	Central Manchester	61.69%
Alexandria	100%	Danville	100%	Henniker	100%	New Castle	100%	Stark	88.51%	Manchester: West	89.37%
Allenstown	92.61%	Deerfield	94.77%	Hill	92.04%	New Durham	97.20%	Stewartstown	95.81%	Manchester: South	83.70%
Alstead	73.94%	Deering	98.82%	Hillsborough	95.62%	New Hampton	97.72%	Stoddard	100%	Manchester: North	97.42%
Alton	100%	Derry	92.75%	Hinsdale	95.35%	New Ipswich	96.32%	Stratford	100%	Manchester: East	98.15%
Amherst	95.81%	Dorchester	95.88%	Holderness	90.37%	New London	91.01%	Stratham	88.96%		
Andover	95.92%	Dover	90.66%	Hollis	100%	Newbury	96.99%	Sugar Hill	100%	Nashua	
Antrim	92.17%	Dublin	97.83%	Hooksett	98.02%	Newfields	100%	Sullivan	92.08%	Nashua: Zip 03060	80.46%
Ashland	94.27%	Dummer	100%	Hopkinton	100%	Newington	100%	Sunapee	88.10%	Nashua: Zip 03062	87.69%
Atkinson	98.00%	Dunbarton	98.87%	Hudson	98.67%	Newmarket	97.85%	Surry	94.07%	Nashua: Zip 03063	97.21%
Auburn	100%	Durham	89.71%	Jackson	100%	Newport	83.99%	Sutton	100%	Nashua: Zip 03064	95.92%
Barnstead	98.81%	East Kingston	98.86%	Jaffrey	100%	Newton	91.72%	Swanzy	100%		
Barrington	90.38%	Easton	92.50%	Jefferson	63.79%	North Hampton	97.24%	Tamworth	93.08%		
Bartlett	100%	Eaton	100%	Keene	83.38%	Northfield	95.90%	Temple	89.46%		
Bath	97.87%	Effingham	100%	Kensington	96.35%	Northumberland	89.94%	Thornton	100%	Unincorporated Places	
Bedford	90.18%	Enfield	100%	Kingston	88.57%	Nottingham	96.09%	Tilton	100%	<i>Atkinson and Gilmanton</i>	
Belmont	90.96%	Enfield	100%	Laconia	89.34%	Nottingham	98.05%	Troy	98.65%	<i>Academy Grant</i>	
Bennington	96.72%	Epping	94.39%	Lancaster	97.17%	Orange	100%	Tuffonboro	100%	<i>Bean's Grant</i>	
Benton	88.89%	Epsom	98.26%	Landaff	92.77%	Orford	96.80%	Unity	98.73%	<i>Bean's Purchase</i>	
Berlin	84.22%	Errol	100%	Langdon	100%	Ossipee	93.10%	Wakefield	94.76%	<i>Cambridge</i>	
Bethlehem	98.32%	Exeter	84.06%	Lebanon	85.32%	Pelham	94.12%	Walpole	100%	<i>Chandler's Purchase</i>	
Boscawen	87.44%	Farmington	87.20%	Lee	100%	Pembroke	97.13%	Warner	100%	<i>Crawford's Purchase</i>	
Bow	93.56%	Fitzwilliam	98.83%	Lempster	95.92%	Peterborough	96.94%	Warren	85.36%	<i>Cutt's Grant</i>	
Bradford	100%	Francestown	100%	Lincoln	93.44%	Piermont	92.77%	Washington	82.93%	<i>Dix's Grant</i>	
Brentwood	100%	Franconia	96.23%	Lisbon	92.31%	Pittsburg	98.72%	Waterville Valley	100%	<i>Dixville</i>	
Bridgewater	96.24%	Franklin	96.30%	Litchfield	98.37%	Pittsfield	88.28%	Weare	100%	<i>Erving's Location</i>	
Bristol	100%	Freedom	96.69%	Littleton	80.96%	Plainfield	97.00%	Webster	95.86%	<i>Green's Grant</i>	
Brookfield	98.31%	Fremont	93.61%	Londonderry	94.67%	Plaistow	100%	Wentworth	98.11%	<i>Hadley's Purchase</i>	
Brookline	100%	Gilford	96.11%	Loudon	96.04%	Plymouth	84.64%	Westmoreland	91.42%	<i>Kilkenny</i>	
Campton	97.53%	Gilmanton	100%	Lyman	98.48%	Portsmouth	93.87%	Whitefield	75.68%	<i>Livermore</i>	
Canaan	97.61%	Gilsun	99.02%	Lyme	96.48%	Randolph	99.02%	Wilmot	97.27%	<i>Low and Burbank's Grant</i>	
Candia	98.15%	Goffstown	91.90%	Lyndeborough	100%	Raymond	97.74%	Wilton	75.78%	<i>Martin's Location</i>	
Canterbury	99.32%	Gorham	94.72%	Madbury	100%	Richmond	98.04%	Winchester	94.19%	<i>Millsfield</i>	
Carroll	96.89%	Goshen	86.24%	Madison	95.72%	Rindge	95.19%	Windham	98.54%	<i>Odell</i>	
Center Harbor	99.58%	Grafton	100%	Manchester	84.80%	Rochester	89.37%	Windsor	66.67%	<i>Pinkham's Grant</i>	
Charlestown	91.58%	Grantham	100%	Marlborough	97.12%	Rollinsford	76.97%	Wolfeboro	97.45%	<i>Sargent's Purchase</i>	
Chatham	100%	Greenfield	93.01%	Marlow	98.21%	Roxbury	86.36%	Woodstock	98.03%	<i>Second College Grant</i>	
Chester	94.16%	Greenland	100%	Mason	95.07%	Rumney	90.48%			<i>Success</i>	
Chesterfield	96.83%	Greenville	94.51%	Meredith	95.44%	Rye	98.27%			<i>Thompson and Meserves</i>	
Chichester	98.11%	Groton	76.04%	Merrimack	98.33%	Salem	95.03%			<i>Purchase</i>	
Claremont	85.58%	Hale's Location	93.55%	Middleton	82.76%	Salisbury	80.45%			<i>Wentworth's Location</i>	
Clarksville	100%	Hampstead	97.36%	Milan	98.83%	Sanbornton	100%				
Colebrook	92.11%	Hampton	94.83%	Milford	91.94%	Sandown	95.04%				
Columbia	98.06%	Hampton Falls	95.83%	Milton	91.30%	Sandwich	97.01%				
Concord	87.00%	Hancock	99.14%	Monroe	100%	Seabrook	94.59%				
Conway	93.15%	Hanover	84.67%	Mont Vernon	100%	Sharon	98.61%				
Cornish	95.64%	Harrisville	100%	Moultonborough	98.81%	Shelburne	100%				
Croydon	97.40%	Hart's Location	100%	Nashua	87.59%	Somersworth	82.65%				



Point32Health
Foundation

In partnership with
Harvard Pilgrim
Health Care
a Point32Health company

Percentage of Householders Age 65+ who Own a Motor Vehicle (Ranked)

Acworth	100%	Surry	100%	Newmarket	97.85%	Mason	95.07%	Durham	89.71%	Manchester	
Alexandria	100%	Sutton	100%	Dublin	97.83%	Sandown	95.04%	Tamworth	89.46%	Manchester: East	98.15%
Alton	100%	Temple	100%	Raymond	97.74%	Salem	95.03%	Rochester	89.37%	Manchester: North	97.42%
Auburn	100%	Thornton	100%	New Hampton	97.72%	Hampton	94.83%	Laconia	89.34%	Manchester: West	89.37%
Bartlett	100%	Troy	100%	Canaan	97.61%	Deerfield	94.77%	Stratford	88.96%	Manchester: South	83.70%
Bradford	100%	Wakefield	100%	Albany	97.56%	Unity	94.76%	Benton	88.89%	Central Manchester	61.69%
Brentwood	100%	Walpole	100%	Campton	97.53%	Gorham	94.72%	Kingston	88.57%		
Bristol	100%	Washington	100%	Wolfeboro	97.45%	Londonderry	94.67%	Stark	88.51%	Nashua	
Brookline	100%	Waterville Valley	100%	Croydon	97.40%	Seabrook	94.59%	Pittsfield	88.28%	Nashua: Zip 03063	97.21%
Chatham	100%	Weare	100%	Hampstead	97.36%	Greenville	94.51%	Sullivan	88.10%	Nashua: Zip 03064	95.92%
Clarksville	100%	Center Harbor	99.58%	Wilmot	97.27%	Epping	94.39%	Nashua	87.59%	Nashua: Zip 03062	87.69%
Danbury	100%	Canterbury	99.32%	North Hampton	97.24%	Ashland	94.27%	Boscawen	87.44%	Nashua: Zip 03060	80.46%
Danville	100%	Hancock	99.14%	New Durham	97.20%	Winchester	94.19%	Farmington	87.20%		
Dummer	100%	Gilsum	99.02%	Lancaster	97.17%	Chester	94.16%	Concord	87.00%		
Eaton	100%	Randolph	99.02%	Pembroke	97.13%	Pelham	94.12%	Roxbury	86.36%		
Effingham	100%	Dunbarton	98.87%	Marlborough	97.12%	Sunapee	94.07%	Goshen	86.24%		
Ellsworth	100%	East Kingston	98.86%	Dalton	97.06%	Portsmouth	93.87%	Claremont	85.58%	Unincorporated Places	
Enfield	100%	Fitzwilliam	98.83%	Sandwich	97.01%	Fremont	93.61%	Warner	85.36%	<i>Atkinson and Gilmanton</i>	
Errol	100%	Milan	98.83%	Plainfield	97.00%	Bow	93.56%	Lebanon	85.32%	<i>Academy Grant</i>	
Francestown	100%	Deering	98.82%	Newbury	96.99%	Hale's Location	93.55%	Manchester	84.80%	<i>Bean's Grant</i>	
Gilmanton	100%	Moultonborough	98.81%	Peterborough	96.94%	Lincoln	93.44%	Hanover	84.67%	<i>Bean's Purchase</i>	
Grafton	100%	Barnstead	98.81%	Carroll	96.89%	Conway	93.15%	Plymouth	84.64%	<i>Cambridge</i>	
Grantham	100%	Tuftonboro	98.73%	Chesterfield	96.83%	Ossipee	93.10%	Haverhill	84.22%	<i>Chandler's Purchase</i>	
Greenland	100%	Pittsburg	98.72%	Orford	96.80%	Swanzey	93.08%	Exeter	84.06%	<i>Crawford's Purchase</i>	
Harrisville	100%	Hudson	98.67%	Bennington	96.72%	Greenfield	93.01%	Newport	83.99%	<i>Cutt's Grant</i>	
Hart's Location	100%	Tilton	98.65%	Freedom	96.69%	Landaff	92.77%	Keene	83.38%	<i>Dix's Grant</i>	
Henniker	100%	Sharon	98.61%	Lyme	96.48%	Piermont	92.77%	Warren	82.93%	<i>Dixville</i>	
Hollis	100%	Windham	98.54%	Kensington	96.35%	Derry	92.75%	Middleton	82.76%	<i>Erving's Location</i>	
Hopkinton	100%	Lyman	98.48%	New Ipswich	96.32%	Allenstown	92.61%	Somersworth	82.65%	<i>Green's Grant</i>	
Jackson	100%	Litchfield	98.37%	Franklin	96.30%	Easton	92.50%	Littleton	80.96%	<i>Hadley's Purchase</i>	
Jaffrey	100%	Merrimack	98.33%	Bridgewater	96.24%	Lisbon	92.31%	Salisbury	80.45%	<i>Kilkenny</i>	
Langdon	100%	Bethlehem	98.32%	Franconia	96.23%	Antrim	92.17%	Rollinsford	76.97%	<i>Livermore</i>	
Lee	100%	Brookfield	98.31%	Gilford	96.11%	Colebrook	92.11%	Haverhill	76.22%	<i>Low and Burbank's Grant</i>	
Lyndeborough	100%	Rye	98.27%	Northwood	96.09%	Sugar Hill	92.08%	Groton	76.04%	<i>Martin's Location</i>	
Madbury	100%	Epsom	98.26%	Loudon	96.04%	Hill	92.04%	Wilton	75.78%	<i>Millsfield</i>	
Monroe	100%	Marlow	98.21%	Andover	95.92%	Milford	91.94%	Whitefield	75.68%	<i>Odell</i>	
Mont Vernon	100%	Hebron	98.17%	Lempster	95.92%	Goffstown	91.90%	Alstead	73.94%	<i>Pinkham's Grant</i>	
New Boston	100%	Candia	98.15%	Northfield	95.90%	Newton	91.72%	Windsor	66.67%	<i>Sargent's Purchase</i>	
New Castle	100%	Chichester	98.11%	Dorchester	95.88%	Charlestown	91.58%	Jefferson	63.79%	<i>Second College Grant</i>	
Newfields	100%	Wentworth	98.11%	Webster	95.86%	Westmoreland	91.42%			<i>Success</i>	
Newington	100%	Nelson	98.08%	Hampton Falls	95.83%	Milton	91.30%			<i>Thompson and Meserves</i>	
Orange	100%	Columbia	98.06%	Amherst	95.81%	New London	91.01%			<i>Purchase</i>	
Plaistow	100%	Nottingham	98.05%	Stewartstown	95.81%	Belmont	90.96%			<i>Wentworth's Location</i>	
Sanbornton	100%	Richmond	98.04%	Madison	95.72%	Dover	90.66%				
Shelburne	100%	Woodstock	98.03%	Cornish	95.64%	Rumney	90.48%				
Springfield	100%	Hooksett	98.02%	Hillsborough	95.62%	Barrington	90.38%				
Stoddard	100%	Atkinson	98.00%	Meredith	95.44%	Holderness	90.37%				
Strafford	100%	South Hampton	97.92%	Hinsdale	95.35%	Bedford	90.18%				
Stratham	100%	Bath	97.87%	Rindge	95.19%	Northumberland	89.94%				